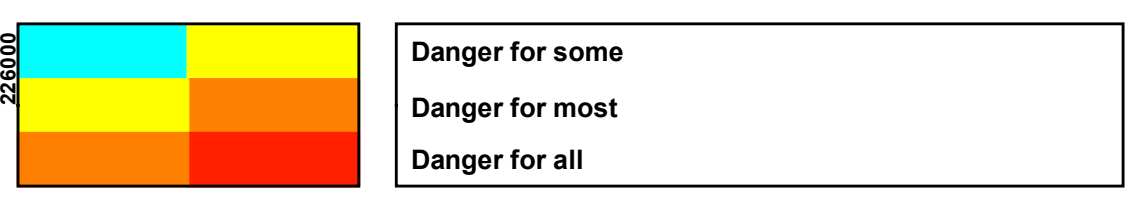




**User Note :**  
 This plan has been produced in accordance with Planning Policy Statement 25 - development and flood risk. Because the information is indicative rather than specific, local planning authorities will nevertheless need to consult the Environment Agency on individual applications. Users should note that the flood plain extents were mapped at 1:10,000 [or as appropriate to the commission] scale, as appropriate to the level of investigation and are based on information available at the time of survey. Amendments will be required in future to account for information gathered subsequently e.g. changes in hydrological river response or observations following flood events. When in doubt the Environment Agency should be consulted.

**Technical Note :**  
 It should be noted that certain locations not shown may be at risk of flooding from other sources (piped drain systems, water mains etc.) and from other watercourses not shown in this study.

\*Please note, surface water / pluvial flooding has not been mapped.



Blockage Location ★

This map is reproduced from Ordnance Survey material with the permission of Ordnance Survey on behalf of the controller of Her Majesty's Stationery Office © Crown Copyright. Unauthorised reproduction infringes Crown copyright and may lead to prosecution or civil proceedings. Gloucester City Council, 100019169, (2010). Cheltenham Borough Council, 100024384, (2010). Tewkesbury Borough Council, 100025298, (2010).

Project:- GLOUCESTER, CHELTENHAM & TEWKESBURY JOINT CORE STRATEGY LEVEL 2 SFRA

**SWILGATE**  
 Drawing:- FLOOD HAZARD MAP - CULVERT BLOCKAGE SCENARIOS FLOOD ZONES 3A  
 M5 & UCKINGTON

Drawn by :- A J Bryan	Revision	Drawing Scale :- 1:10,000	Drawing No :- WB/GCTS/DRAWING - 004
Checked by :- R Dunn	Status	Sheet No. :- 2 of 7	Date :- 07 September 2010
Approved by :- J R Parkin	FINAL	Plot Scale :- 1:1 @ A1	Issuing Office :- Birmingham

Rev.	By	Date	Description

**Halcrow**  
 www.halcrow.com

Lyndon House  
 62 Hagley Road  
 Edgbaston  
 Birmingham  
 B16 8PE

**Cheltenham Borough Council**  
 Municipal Offices, Promenade  
 Cheltenham  
 Gloucestershire  
 GL50 9SA

**Gloucester City Council**  
 North Warehouse  
 The Docks  
 Gloucester  
 Gloucestershire  
 GL1 2EP

**Tewkesbury Borough Council**  
 Council Offices  
 Gloucester Road  
 Tewkesbury  
 Gloucestershire  
 GL20 5TT