


Location Plan:-



Legend:-

- Council Boundary
- Aalenian (Middle Jurassic)
- Toarcian (Early Jurassic)
- Pliensbachian (Early Jurassic)
- Sinemurian (Early Jurassic)
- Rhaetian (Late Triassic)

This map is reproduced from Ordnance Survey material with the permission of Ordnance Survey on behalf of the Controller of Her Majesty's Stationery Office © Crown copyright. Unauthorised reproduction infringes Crown copyright and may lead to prosecution or civil proceedings. Gloucestershire County Council. 100019134, (2008).

Project:- GLOUCESTERSHIRE STRATEGIC FLOOD RISK ASSESSMENT

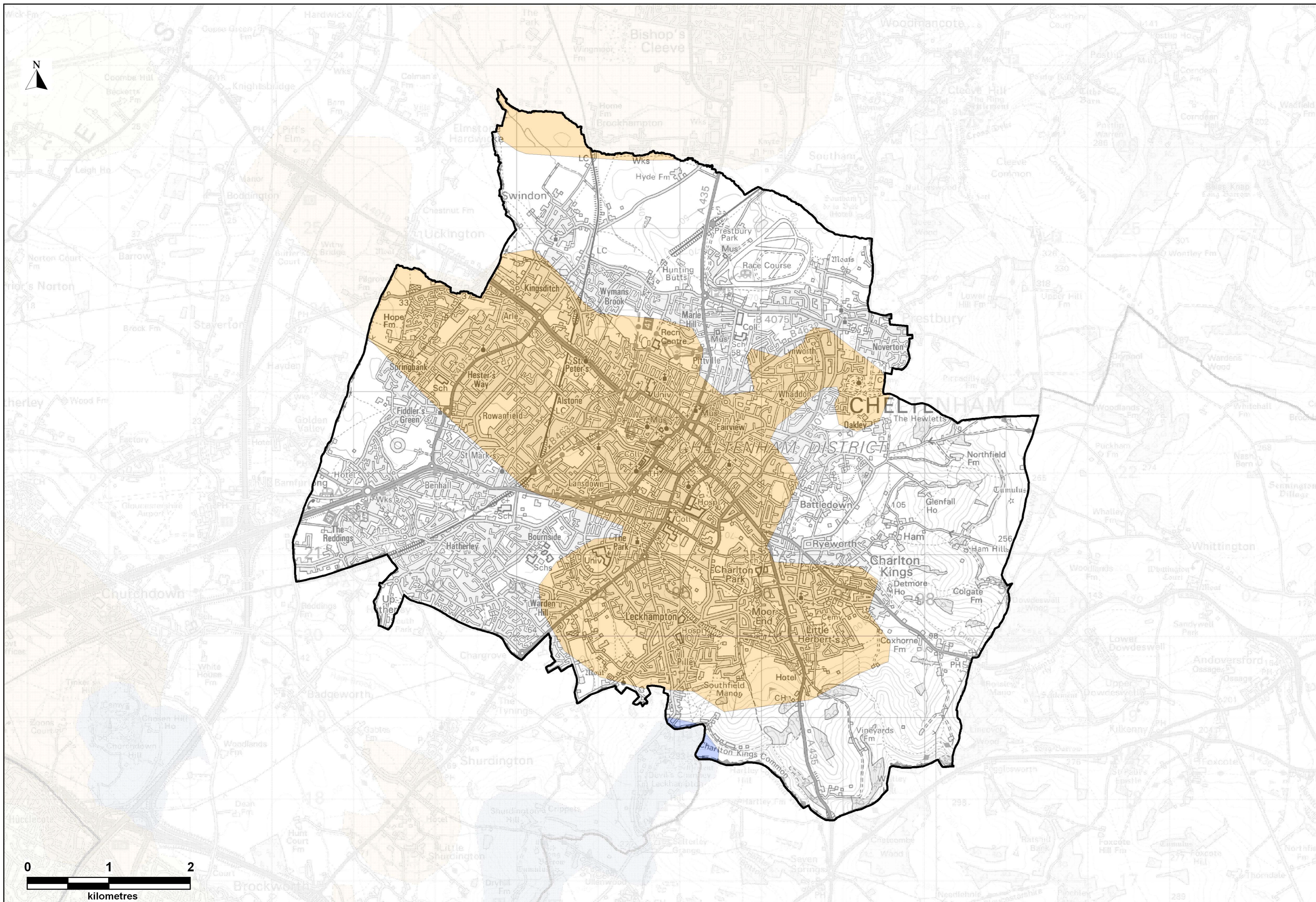
Tile D1:- SOLID GEOLOGY MAP
CHELTENHAM BOROUGH COUNCIL

CHELTENHAM
BOROUGH COUNCIL
Municipal Offices
Pronnade
Cheltenham
Gloucestershire
GL50 9SA


Halcrow
www.halcrow.com
Lyndon House
62 Hagley Road
Edgbaston
Birmingham
B15 8PE

Drawn By :- A J Bryan	Revision :-	Drawing Scale :- 1:25,000	Drawing No. :- WB/GLOS/DRAWING - 041
Checked By :- B L Dunn	Status :-	Sheet No. :- 1 of 1	Date :- 26 March 2008
Approved By :- J R Parkin	FINAL	Plot Scale :- 1:1 @ A1	Issuing Office :- Birmingham

Rev.	By	Date	Description



Location Plan:-



Legend:-

- Council Boundary
- River Terrace Deposits
- Landslip

This map is reproduced from Ordnance Survey material with the permission of Ordnance Survey on behalf of the Controller of Her Majesty's Stationery Office © Crown copyright. Unauthorised reproduction infringes Crown copyright and may lead to prosecution or civil proceedings. Gloucestershire County Council. 100019134, (2008).

Project:- GLOUCESTERSHIRE STRATEGIC FLOOD RISK ASSESSMENT

Tile D2:- DRIFT GEOLOGY MAP
CHELTENHAM BOROUGH COUNCIL

CHELTENHAM
BOROUGH COUNCIL
Municipal Offices
Prennace
Cheltenham
Gloucestershire
GL50 9SA

Halcrow
www.halcrow.com
Lyndon House
62 Hagley Road
Edgbaston
Birmingham
B15 8PE

Drawn By :- A J Bryan	Revision -	Drawing Scale :- 1:25,000	Drawing No. :- WB/GLOS/DRAWING - 042
Checked By :- B L Dunn	Status	Sheet No. :- 1 of 1	Date :- 26 March 2008
Approved By :- J R Parkin	FINAL	Plot Scale :- 1:1 @ A1	Issuing Office :- Birmingham

Rev.	By	Date	Description