




Site Details:
 Grovefield Way, CHELTENHAM,
 GL51 6RF

Client Ref: 722048/MB
Report Ref: HMD-24-174361
Grid Ref: 390648, 221452

Map Name: National Grid
Map date: 1972
Scale: 1:2,500
Printed at: 1:2,500

Surveyed 1972
 Revised 1972
 Edition NA
 Copyright 1974
 Levelled 1968

 **Ordnance Survey**
 Licensed Partner

Produced by GroundSure Ltd.
 Tel: 01273 819500
 Email: maps&data@groundsurre.com

Site Details:

Grovefield Way, CHELTENHAM,
GL51 6RF

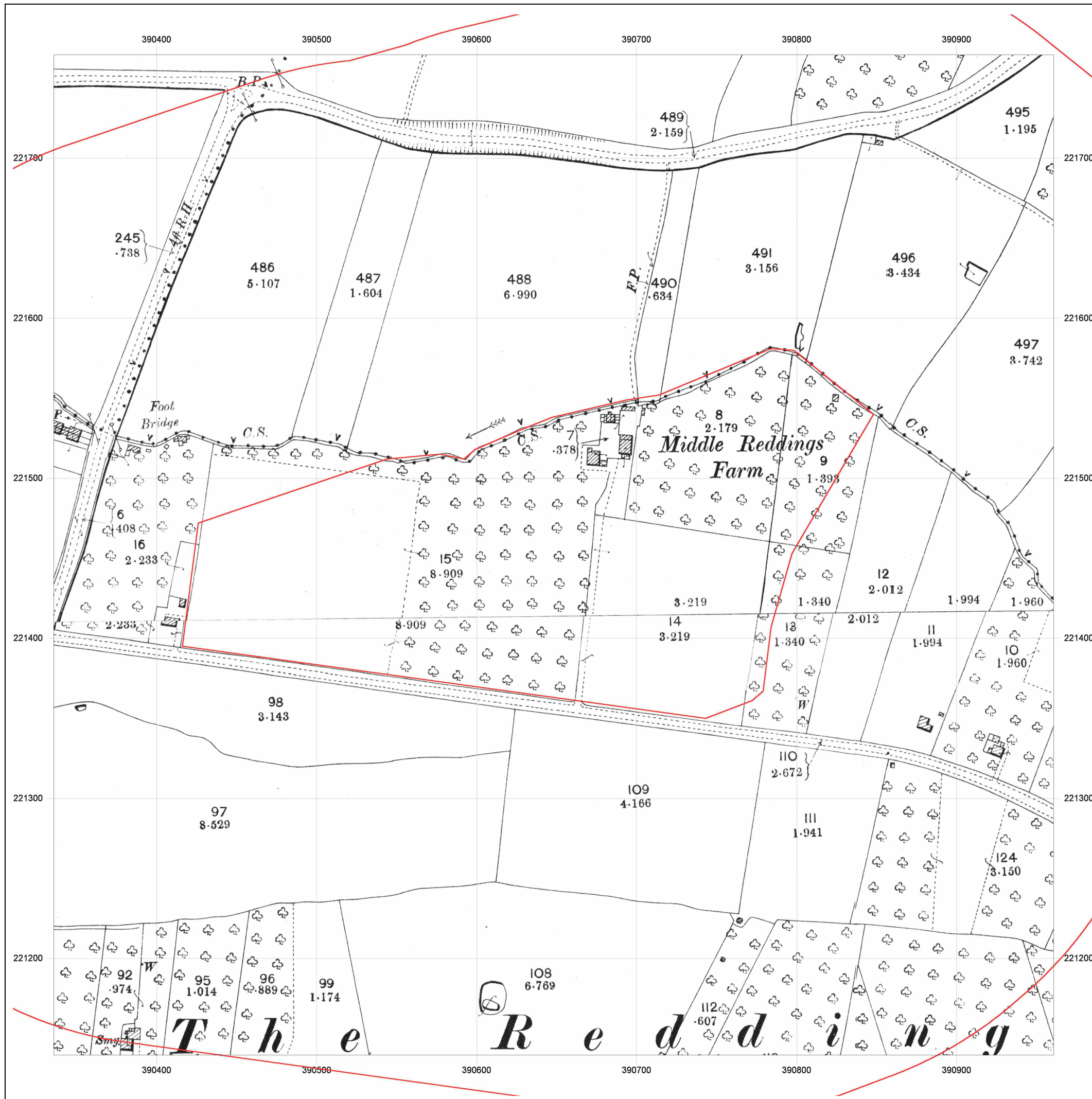
Client Ref: 722048/MB
Report Ref: HMD-24-174361
Grid Ref: 390648, 221452

Map Name: County Series


Map date: 1903

Scale: 1:2,500

Printed at: 1:2,500



Surveyed 1903
Revised 1903
Edition NA
Copyright NA
Levelled NA



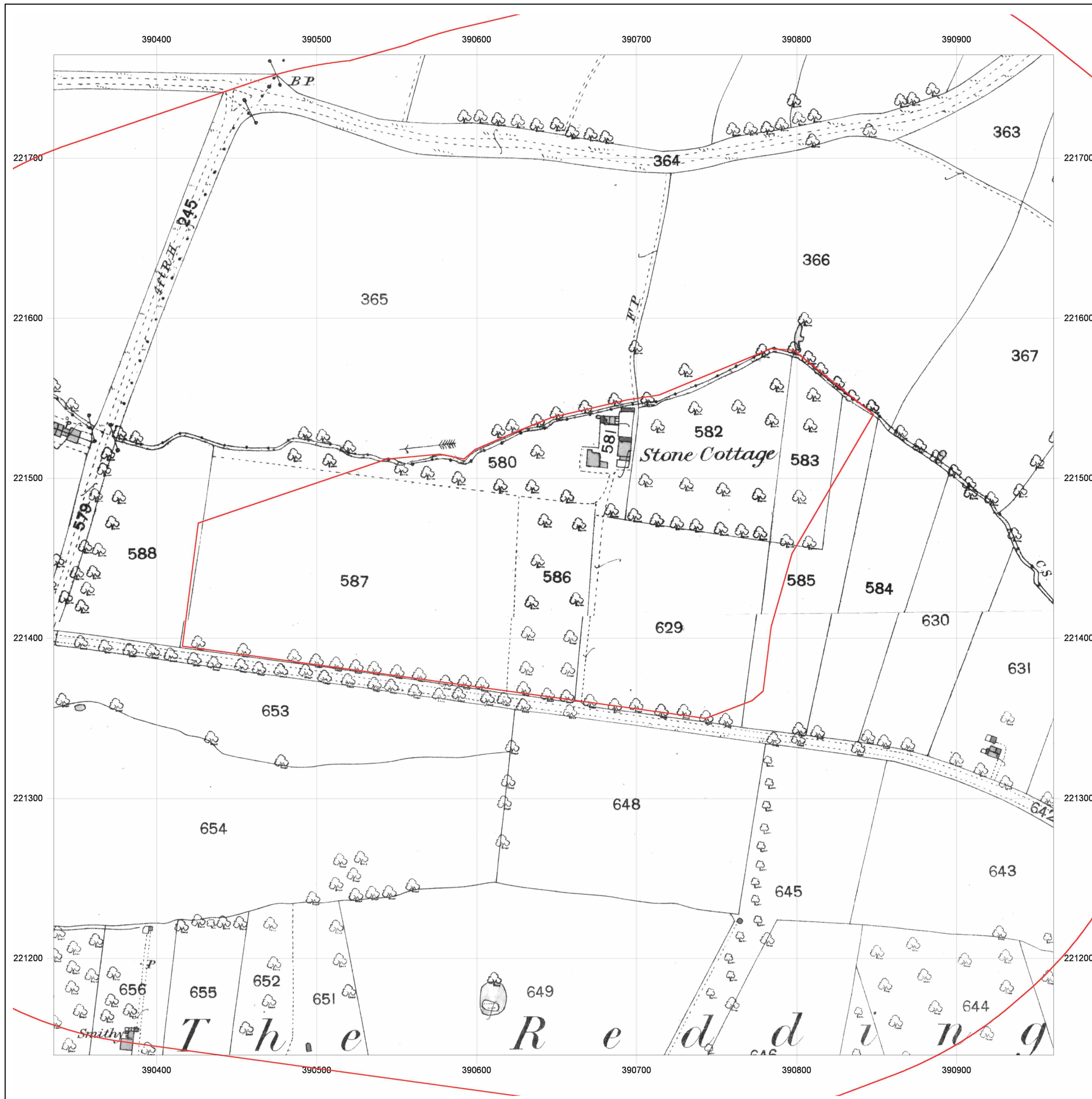
Surveyed 1903
Revised 1903
Edition NA
Copyright NA
Levelled NA



Produced by GroundSure Ltd.
Tel: 01273 819500
Email: maps&data@groundsure.com

Crown copyright all rights reserved. Licence No: 10001511162

Production date: 22 July 2008



Site Details:

Grovefield Way, CHELTENHAM,
GL51 6RF

Client Ref: 722048/MB
Report Ref: HMD-24-174361
Grid Ref: 390648, 221452


Map Name: County Series

Map date: 1887

Scale: 1:2,500

Printed at: 1:2,500

Surveyed 1887
Revised 1887
Edition NA
Copyright NA
Levelled NA



Surveyed 1887
Revised 1887
Edition NA
Copyright NA
Levelled NA



Produced by GroundSure Ltd.
Tel: 01273 819500
Email: maps&data@groundsure.com

Crown copyright all rights reserved. Licence No: 10001511162


Production date: 22 July 2008



Site Details:
 Grovefield Way, CHELTENHAM,
 GL51 6RF

Client Ref: 722048/MB
Report Ref: HMD-24-174361
Grid Ref: 390648, 221452

Map Name: National Grid
Map date: 2005
Scale: 1:10,000
Printed at: 1:10,000



 **Ordnance Survey**
 Licensed Partner

Produced by GroundSure Ltd.
 Tel: 01273 819500
 Email: maps&data@groundsure.com

Crown copyright all rights reserved. Licence No: 10001511162


Production date: 22 July 2008
Page 1



Site Details:
 Grovefield Way, CHELTENHAM,
 GL51 6RF

Client Ref: 722048/MB
Report Ref: HMD-24-174361
Grid Ref: 390648, 221452

Map Name: 1:10,000 Raster
Map date: 2002
Scale: 1:10,000
Printed at: 1:10,000



 Produced by GroundSure Ltd.
 Licensed Partner Tel: 01273 819500
 Email: maps&data@groundsure.com

Crown copyright all rights reserved. Licence No: 10001511162

Production date: 22 July 2008
Page 2

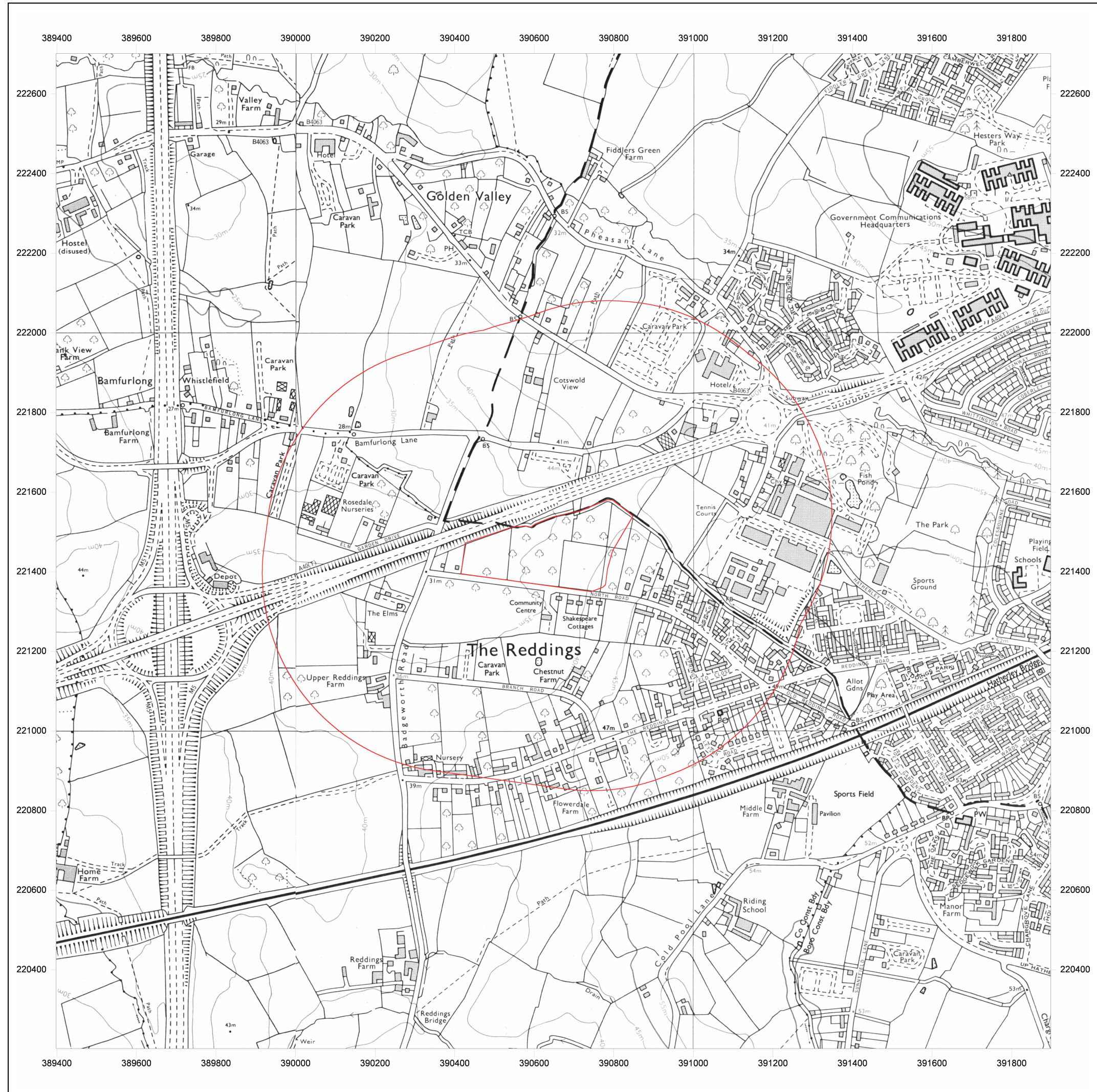


Site Details:
 Grovefield Way, CHELTENHAM,
 GL51 6RF

Client Ref: 722048/MB
Report Ref: HMD-24-174361
Grid Ref: 390648, 221452

Map Name: National Grid
Map date: 1984-1989
Scale: 1:10,000
Printed at: 1:10,000

Surveyed 1974 Revised 1984 Edition NA Copyright NA Levelled NA	Surveyed 1988 Revised 1989 Edition NA Copyright NA Levelled NA
--	--



Produced by GroundSure Ltd.
 Tel: 01273 819500
 Email: maps&data@groundsure.com
 Licensed Partner

Crown copyright all rights reserved. Licence No: 10001511162

Production date: 22 July 2008
Page 3



Site Details:

Grovefield Way, CHELTENHAM,
GL51 6RF

Client Ref: 722048/MB
Report Ref: HMD-24-174361
Grid Ref: 390648, 221452

Map Name: National Grid


Map date: 1974-1976

Scale: 1:10,000

Printed at: 1:10,000

Surveyed 1974
Revised 1974
Edition NA
Copyright NA
Levelled NA

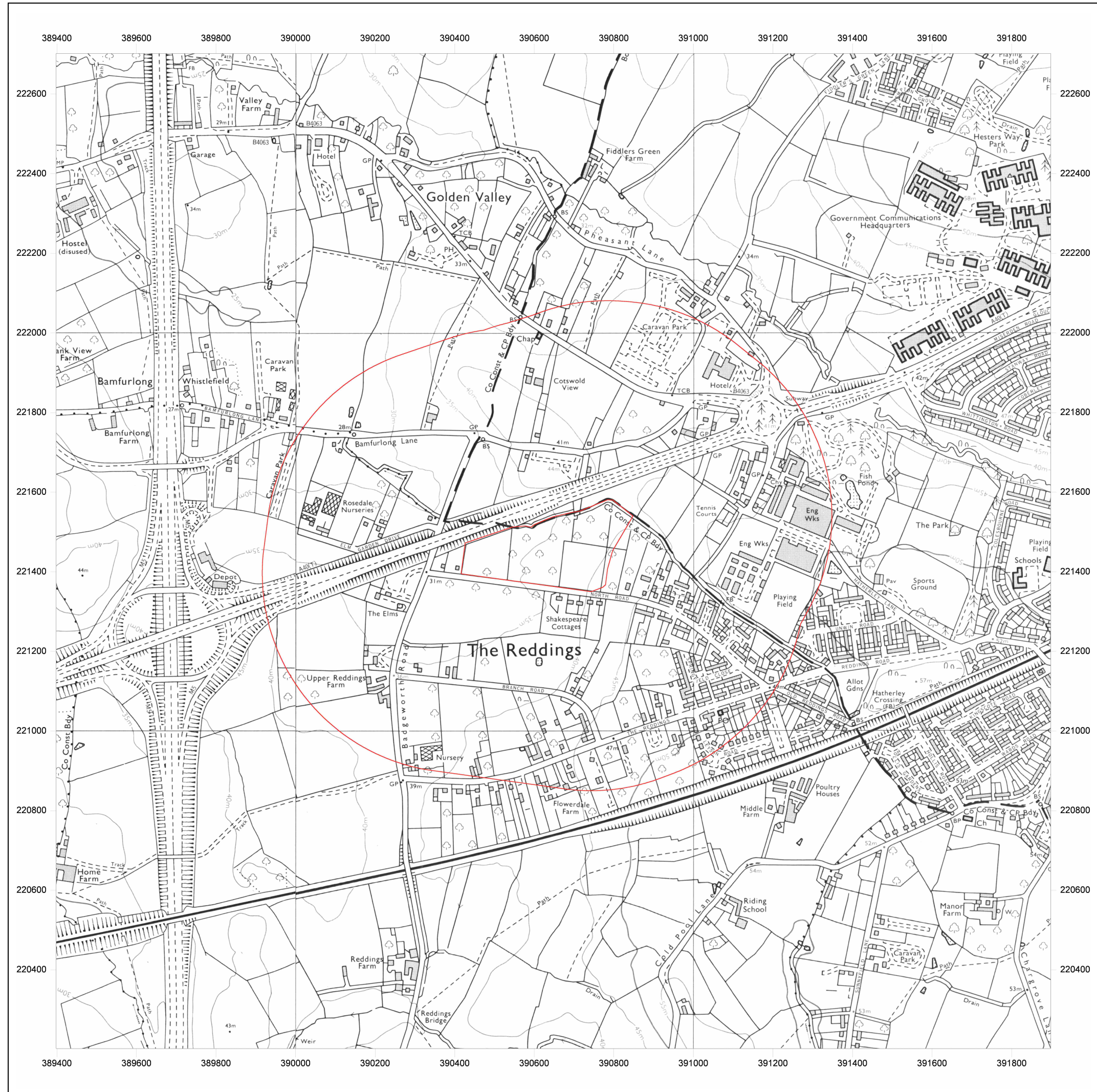
Surveyed 1976
Revised 1976
Edition NA
Copyright NA
Levelled NA

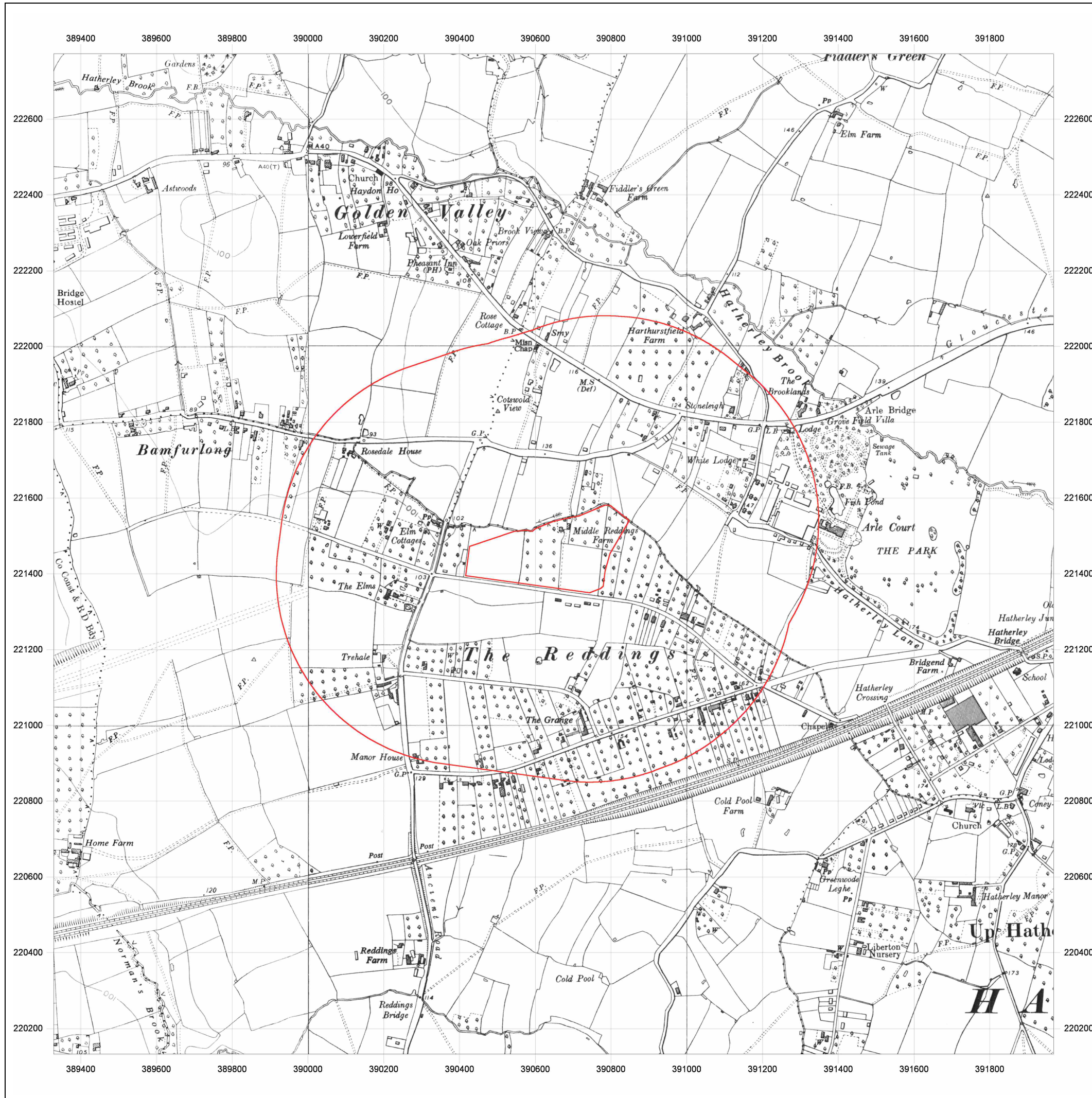


Produced by GroundSure Ltd.
Tel: 01273 819500
Email:
maps&data@groundsurre.com

Crown copyright all rights reserved. Licence No: 10001511162

Production date: 22 July 2008
Page 4





Site Details:
 Grovefield Way, CHELTENHAM,
 GL51 6RF

Client Ref: 722048/MB
Report Ref: HMD-24-174361
Grid Ref: 390648, 221452

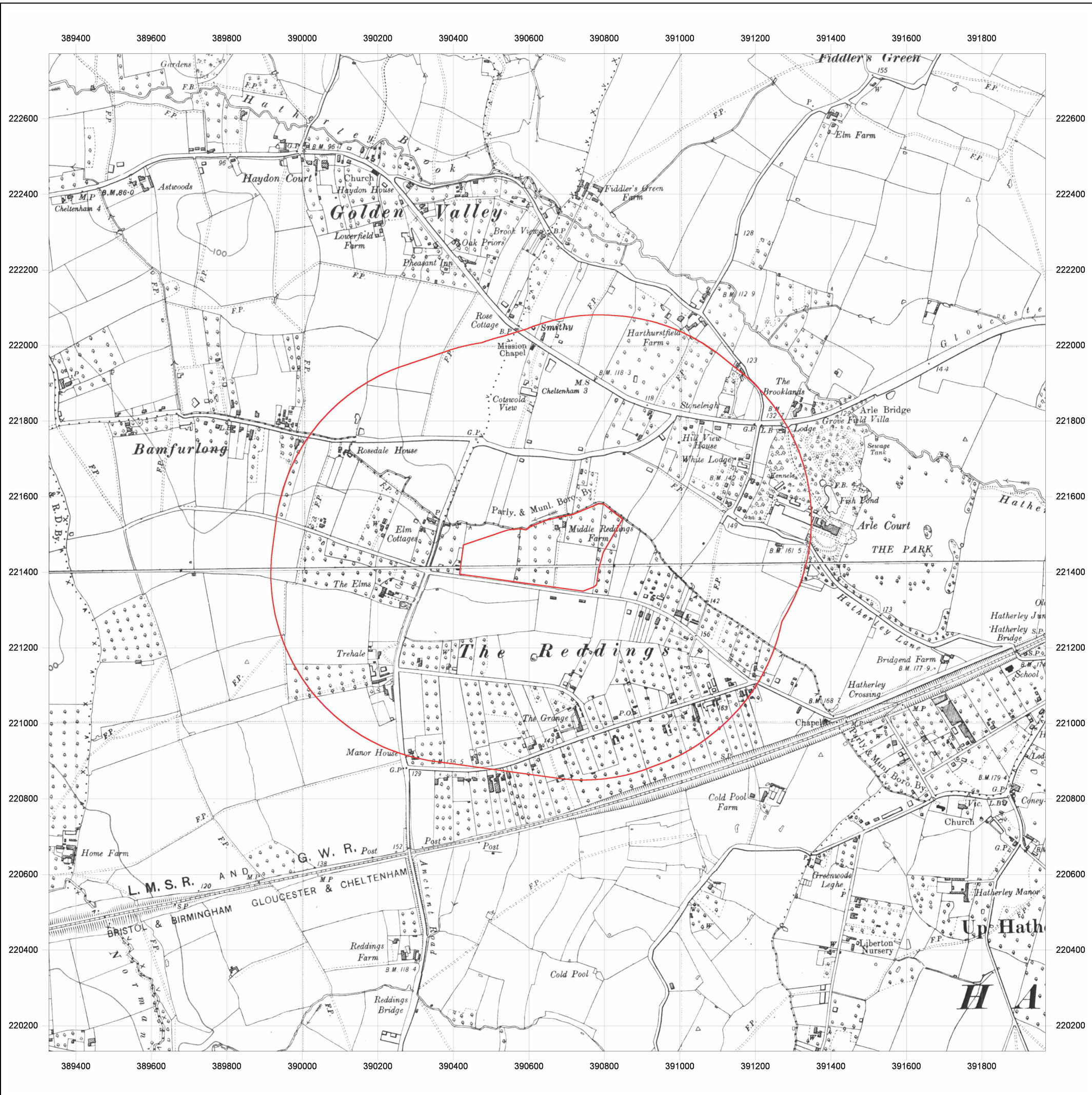
Map Name: Provisional
Map date: 1949
Scale: 1:10,560
Printed at: 1:10,560

Surveyed 1949 Revised 1949 Edition NA Copyright NA Levelled NA	Surveyed 1949 Revised 1949 Edition NA Copyright NA Levelled NA
--	--


 Produced by GroundSure Ltd.
 Tel: 01273 819500
 Email: maps&data@groundsure.com
 Licensed Partner

Crown copyright all rights reserved. Licence No: 10001511162

Production date: 22 July 2008
Page 5



Site Details:
 Grovefield Way, CHELTENHAM,
 GL51 6RF

Client Ref: 722048/MB
Report Ref: HMD-24-174361
Grid Ref: 390648, 221452

Map Name: County Series
Map date: 1938
Scale: 1:10,560
Printed at: 1:10,560

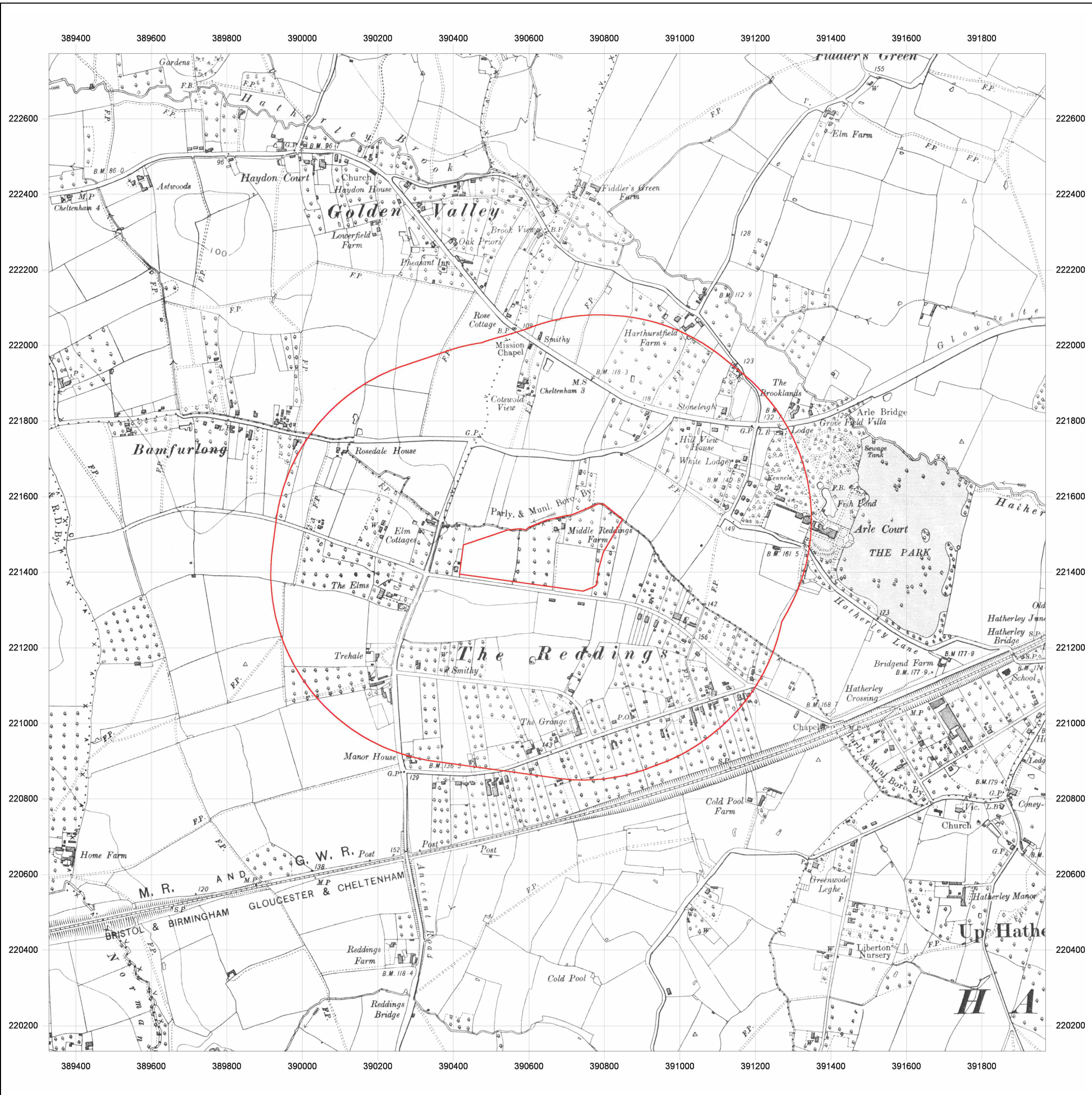
Surveyed 1883
 Revised 1938
 Edition NA
 Copyright NA
 Levelled NA

Surveyed 1883
 Revised 1938
 Edition NA
 Copyright NA
 Levelled NA



Produced by GroundSure Ltd.
 Tel: 01273 819500
 Email: maps&data@groundsure.com


Crown copyright all rights reserved. Licence No: 10001511162




Site Details:
 Grovefield Way, CHELTENHAM,
 GL51 6RF

Client Ref: 722048/MB
Report Ref: HMD-24-174361
Grid Ref: 390648, 221452

Map Name: County Series
Map date: 1924
Scale: 1:10,560
Printed at: 1:10,560

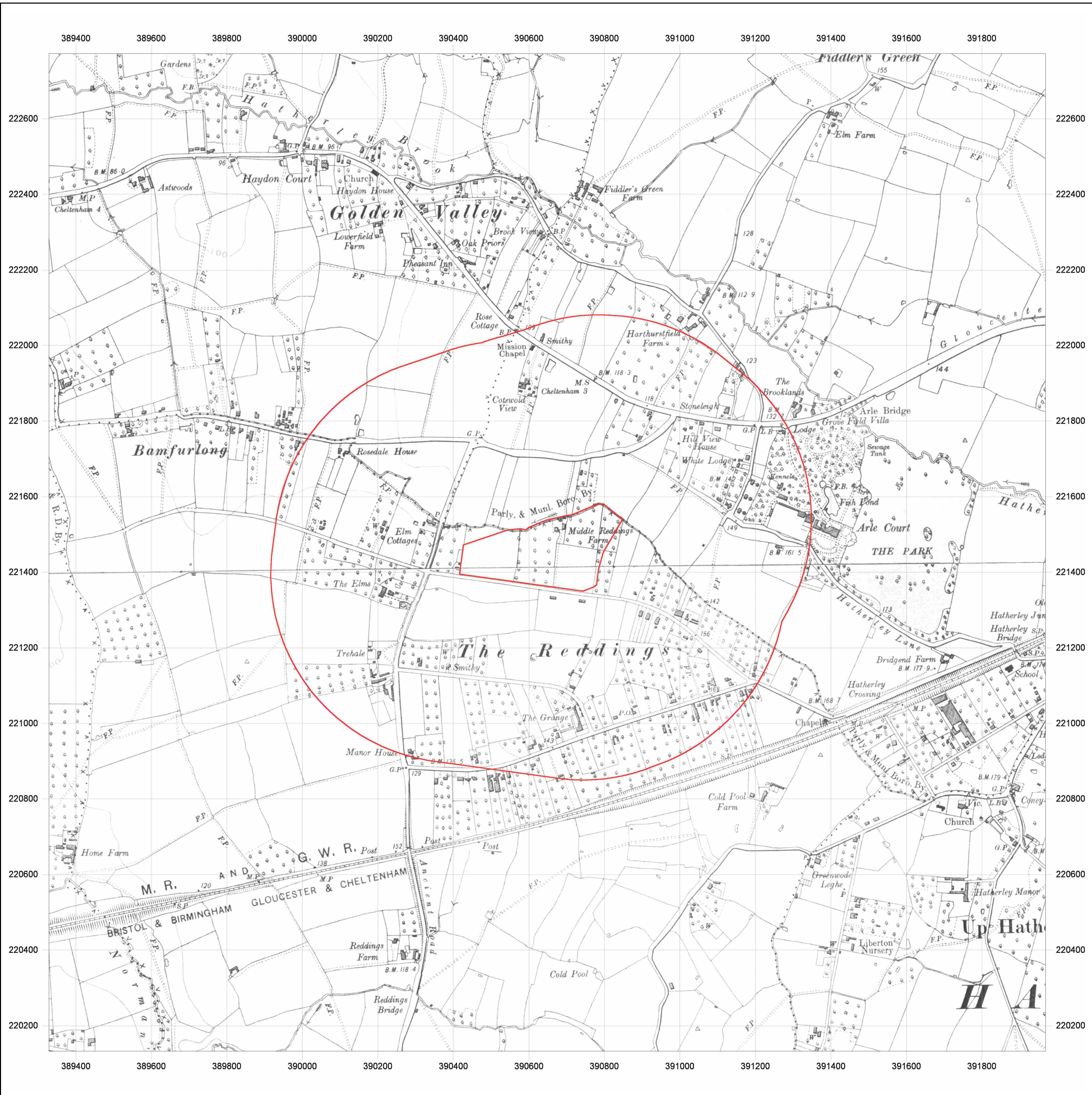


Surveyed 1884
 Revised 1924
 Edition NA
 Copyright NA
 Levelled NA

 Produced by GroundSure Ltd.
 Tel: 01273 819500
 Email: maps&data@groundsure.com
 Licensed Partner

Crown copyright all rights reserved. Licence No: 10001511162

Production date: 22 July 2008
Page 7



Site Details:
 Grovefield Way, CHELTENHAM,
 GL51 6RF

Client Ref: 722048/MB
Report Ref: HMD-24-174361
Grid Ref: 390648, 221452

Map Name: County Series
Map date: 1924
Scale: 1:10,560
Printed at: 1:10,560

Surveyed 1883
 Revised 1924
 Edition 1924
 Copyright NA
 Levelled NA

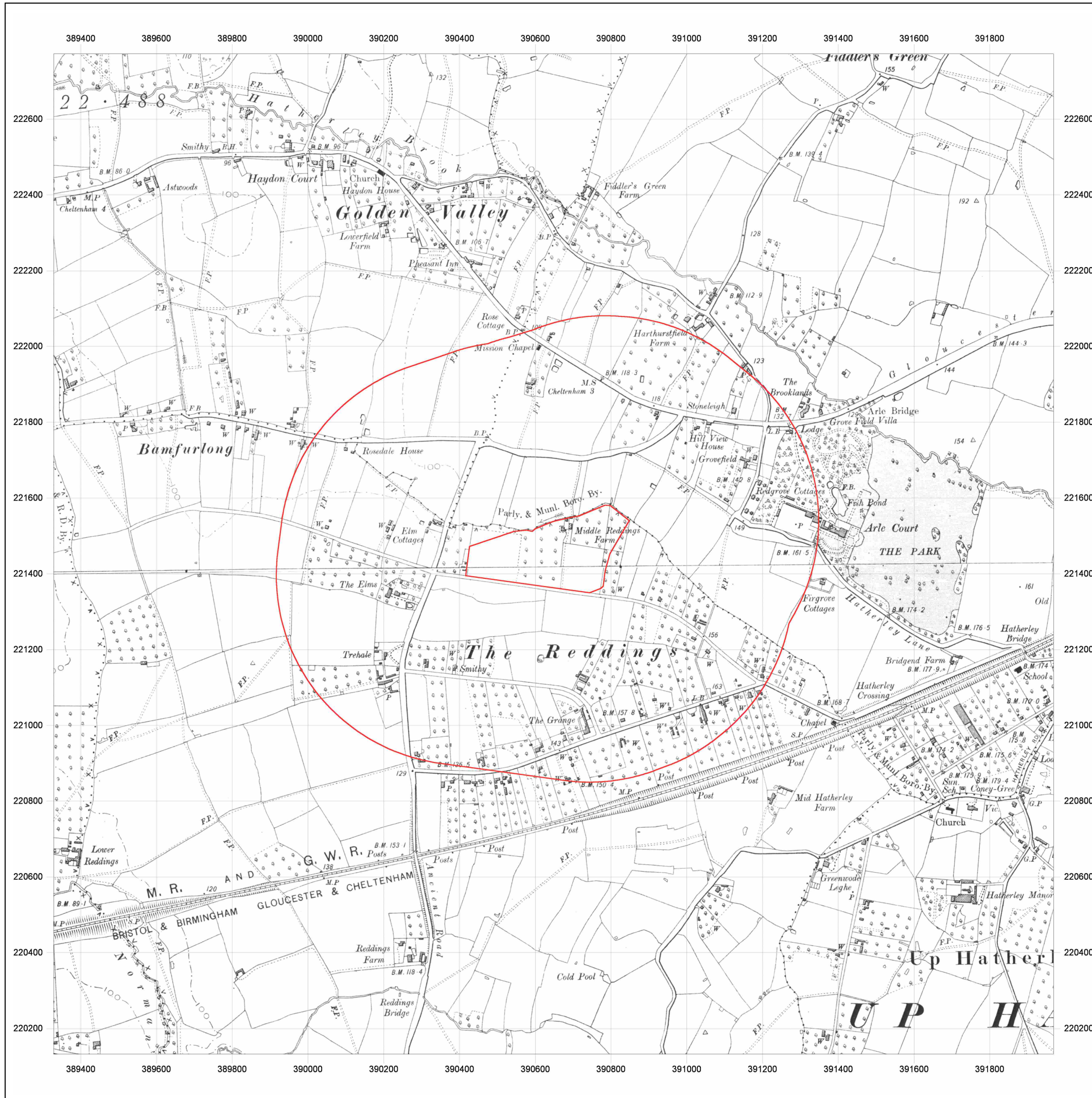
Surveyed 1883
 Revised 1924
 Edition 1924
 Copyright NA
 Levelled NA

 **Ordnance Survey**
 Licensed Partner

Produced by GroundSure Ltd.
 Tel: 01273 819500
 Email: maps&data@groundsurre.com

Crown copyright all rights reserved. Licence No: 10001511162

Production date: 22 July 2008
Page 8



Site Details:
 Grovefield Way, CHELTENHAM,
 GL51 6RF

Client Ref: 722048/MB
Report Ref: HMD-24-174361
Grid Ref: 390648, 221452

Map Name: County Series
Map date: 1901
Scale: 1:10,560
Printed at: 1:10,560

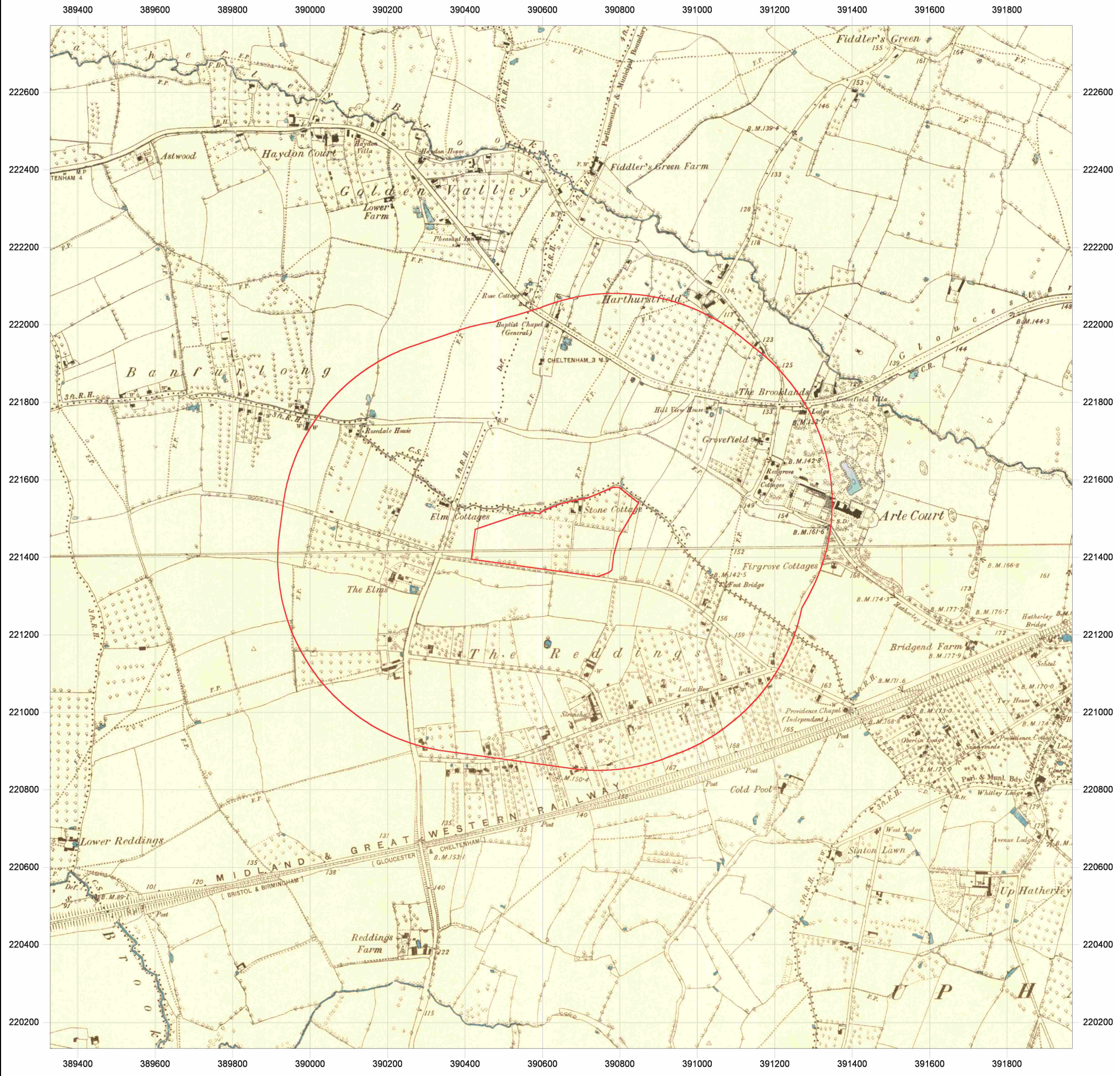
Surveyed 1883
 Revised 1901
 Edition NA
 Copyright NA
 Levelled NA

Surveyed 1883
 Revised 1901
 Edition NA
 Copyright NA
 Levelled NA

 Produced by GroundSure Ltd.
 Tel: 01273 819500
 Email: maps&data@groundsure.com
 Licensed Partner

Crown copyright all rights reserved. Licence No: 10001511162

Production date: 22 July 2008
Page 9



Site Details:
 Grovefield Way, CHELTENHAM,
 GL51 6RF

Client Ref: 722048/MB
Report Ref: HMD-24-174361
Grid Ref: 390648, 221452

Map Name: County Series
Map date: 1884
Scale: 1:10,560
Printed at: 1:10,560

Surveyed 1884
 Revised 1884
 Edition NA
 Copyright NA
 Levelled NA

Surveyed 1884
 Revised 1884
 Edition NA
 Copyright NA
 Levelled NA



Produced by GroundSure Ltd.
 Tel: 01273 819500
 Email: maps&data@groundsure.com

Crown copyright all rights reserved. Licence No: 10001511162