

Legend

- Prior's Farm Fields
- Sealed Main River
- Other Watercourse

Areas Susceptible to Groundwater Flooding

- $\geq 50\% < 75\%$
- $\geq 25\% < 50\%$
- $< 25\%$

Risk of Flooding From Surface Water

- RoFSW High
- RoFSW Medium
- RoFSW Low


Rev	Drwn	Chk'd	App'd	Date
-----	------	-------	-------	------

Purpose of Issue  
S2 - Issued for Information

Classification  
Commercial in Confidence

Client

Project  
Cheltenham SFRA

Drawing

Cheltenham SFRA Site Locations

Scale at A3 1:5,000	Drawn SD	Checked CG	Approved JS
------------------------	-------------	---------------	----------------

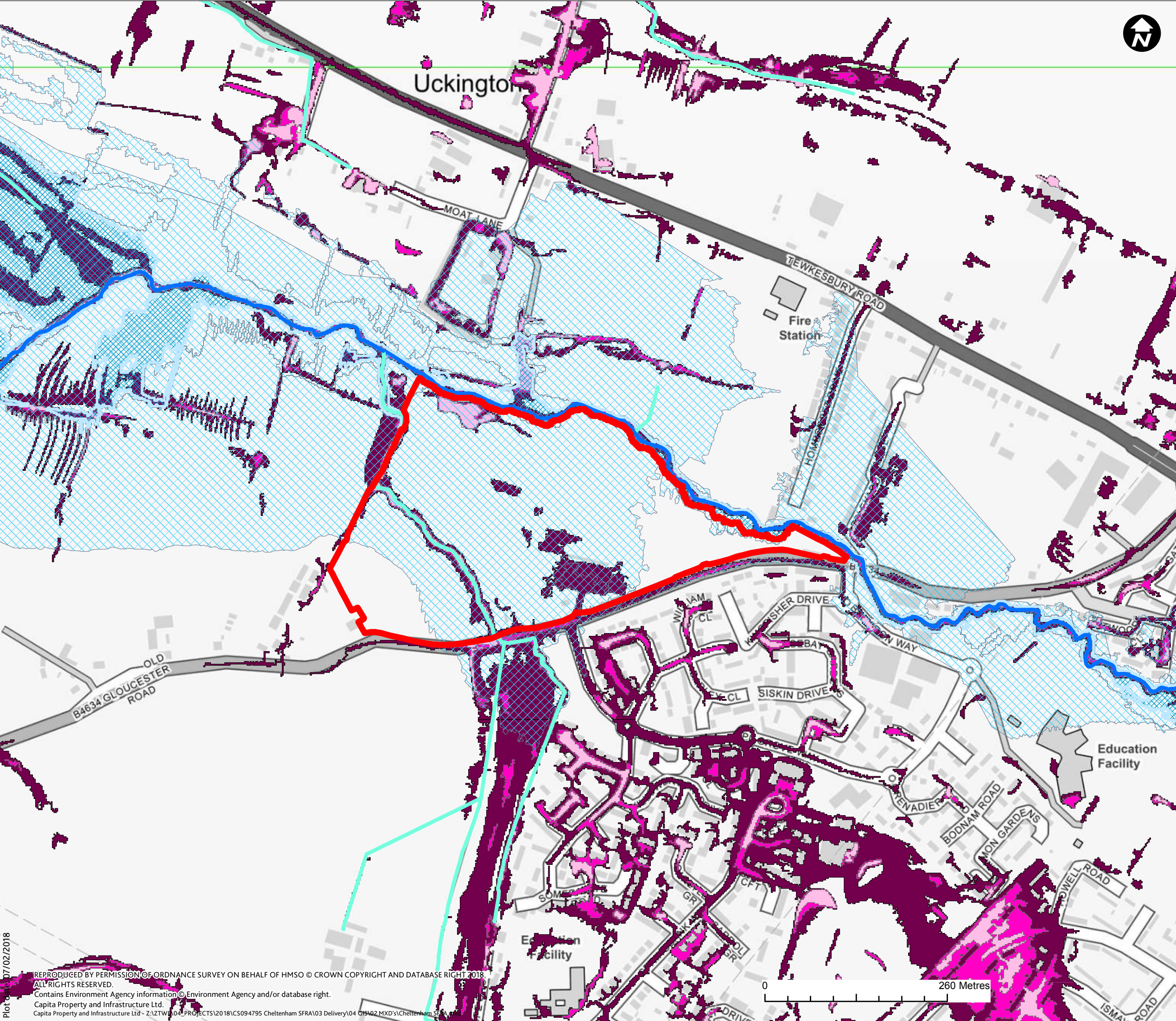
Project No CS094795	Date 07/02/2018
------------------------	--------------------

Drawing Identifier Project - Originator - Zone - Level - FileType - Role - Number CBCSFRA-CAP-00-XX-DR-A-0007	Revision P01
---	-----------------




**CAPITA**  
Real Estate and Infrastructure

65 Gresham Street, London, EC2V 7NQ  
T +44(0) 20 7709 4500 [www.capita.co.uk/property](http://www.capita.co.uk/property)  
Capita Property and Infrastructure Ltd.










## Legend

-  Old Gloucester Road
-  Sealed Main River
-  Other Watercourse




## Areas Susceptible to Groundwater Flooding

-   $\geq 75\%$
-   $\geq 50\% < 75\%$
-   $\geq 25\% < 50\%$
-   $< 25\%$

## Flood Zones

-  Flood Zone 3
-  Flood Zone 2

## Risk of Flooding From Surface Water

-  RoFSW High
-  RoFSW Medium
-  RoFSW Low

Rev	Drwn	Chk'd	App'd	Date

Purpose of Issue	
------------------	--

S2 - Issued for Information

Classification  
Commercial in Confidence

Client  
  
**CHELTEMHAM**  
BOROUGH COUNCIL

Project  
Cheltenham SFRA

Drawing

## Cheltenham SFRA Site Locations

Scale at A3 1:5,000	Drawn SD	Checked CG	Approved JS
Project No CS094795			Date 07/02/2018

Drawing Identifier Project - Originator - Zone - Level - FileType - Role - Number CBCSFRA-CAP-00-XX-DR-A-0007	Revision P01
---	-----------------

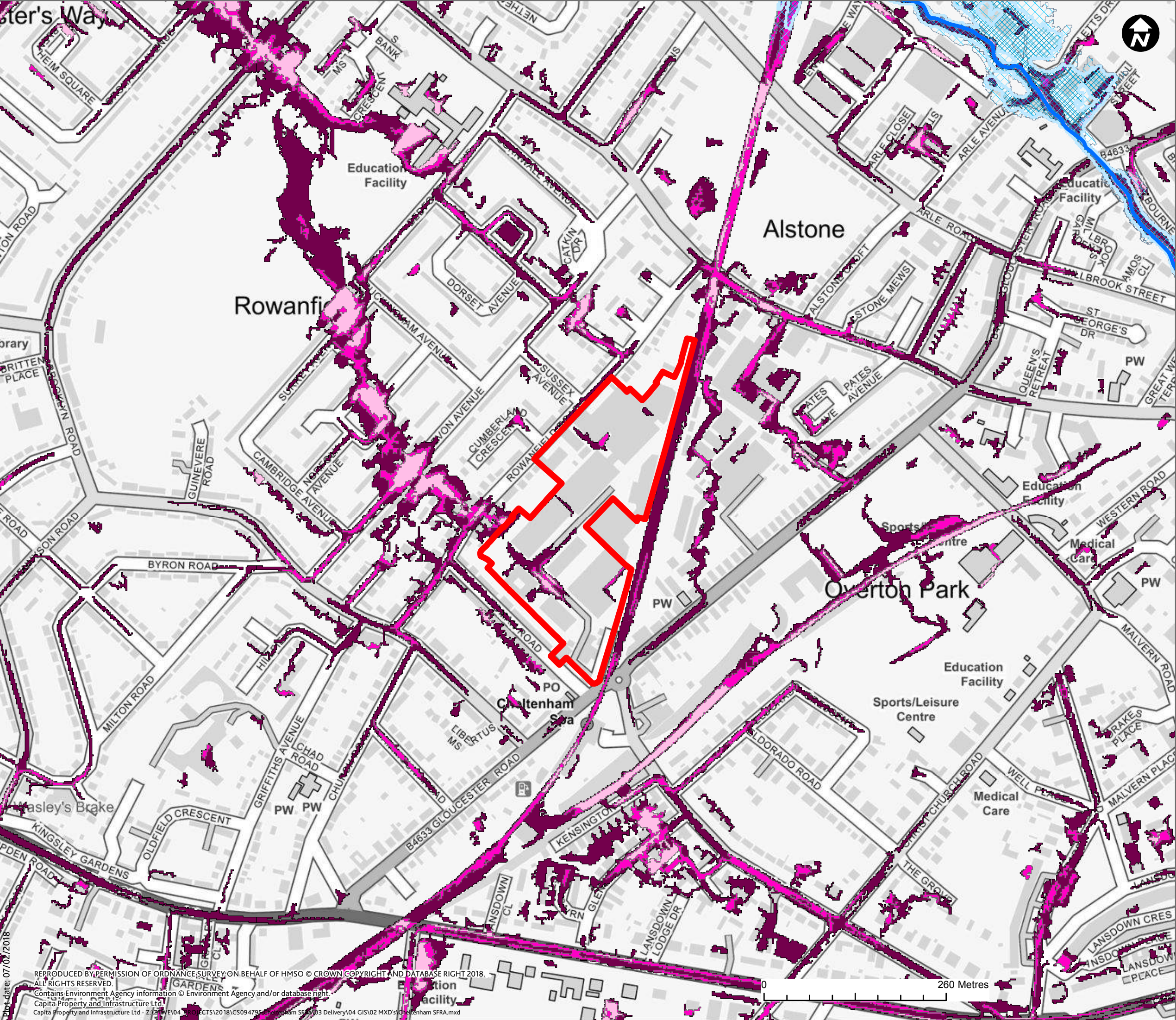
**CAPITA**  
Real Estate and Infrastructure

65 Gresham Street, London, EC2V 7NQ  
T +44(0) 20 7709 4500 www.capita.co.uk/property  
Capita Property and Infrastructure Ltd.

Plot Date: 07/02/2018

REPRODUCED BY PERMISSION OF ORDNANCE SURVEY ON BEHALF OF HMSO © CROWN COPYRIGHT AND DATABASE RIGHT 2018  
ALL RIGHTS RESERVED.  
Contains Environment Agency information © Environment Agency and/or database right.  
Capita Property and Infrastructure Ltd.  
Capita Property and Infrastructure Ltd - Z:\ZTW\04 PROJECTS\2018\CS094795 Cheltenham SFRA\03 Delivery\04 C15\02 MXD\Cheltenham SFRA.mxd





Legend

- Lansdown Industrial Estate
- Sealed Main River

Areas Susceptible to Groundwater Flooding

- >= 75%
- >= 50% <75%
- >= 25% <50%
- < 25%

Flood Zones

- Flood Zone 3
- Flood Zone 2

Risk of Flooding From Surface Water

- RoFSW High
- RoFSW Medium
- RoFSW Low


Rev	Drwn	Chk'd	App'd	Date

Purpose of Issue  
S2 - Issued for Information

Classification  
Commercial in Confidence

Client

Project  
Cheltenham SFRA

Drawing

Cheltenham SFRA Site Locations

Scale at A3 1:5,000	Drawn SD	Checked CG	Approved JS
------------------------	-------------	---------------	----------------

Project No CS094795	Date 07/02/2018
------------------------	--------------------

Drawing Identifier Project - Originator - Zone - Level - FileType - Role - Number CBCSFRA-CAP-00-XX-DR-A-0007	Revision P01
---	-----------------

**CAPITA**  
Real Estate and Infrastructure

65 Gresham Street, London, EC2V 7NQ  
T +44(0) 20 7709 4500 www.capita.co.uk/property  
Capita Property and Infrastructure Ltd.





## Legend



Land at North Place and Portland Street



Sealed Main River



Other Watercourse

## Areas Susceptible to Groundwater Flooding



>= 75%



>= 50% <75%

## Flood Zones



Flood Zone 3



Flood Zone 2

## Risk of Flooding From Surface Water



RoFSW High



RoFSW Medium



RoFSW Low

Rev	Drwn	Chk'd	App'd	Date

Rev	Drwn	Chk'd	App'd	Date

Purpose of Issue

S2 - Issued for Information

Classification

Commercial in Confidence

Client



Project

Cheltenham SFRA

Drawing

## Cheltenham SFRA Site Locations

Scale at A3	Drawn	Checked	Approved
1:5,000	SD	CG	JS

Project No	Date
CS094795	07/02/2018

Drawing Identifier	Revision
Project - Originator - Zone - Level - FileType - Role - Number	
CBCSFRA-CAP-00-XX-DR-A-0007	P01

**CAPITA**  
Real Estate and Infrastructure

65 Gresham Street, London, EC2V 7NQ  
T +44(0) 20 7709 4500 www.capita.co.uk/property  
Capita Property and Infrastructure Ltd.

REPRODUCED BY PERMISSION OF ORDNANCE SURVEY ON BEHALF OF HMSO © CROWN COPYRIGHT AND DATABASE RIGHT 2018.

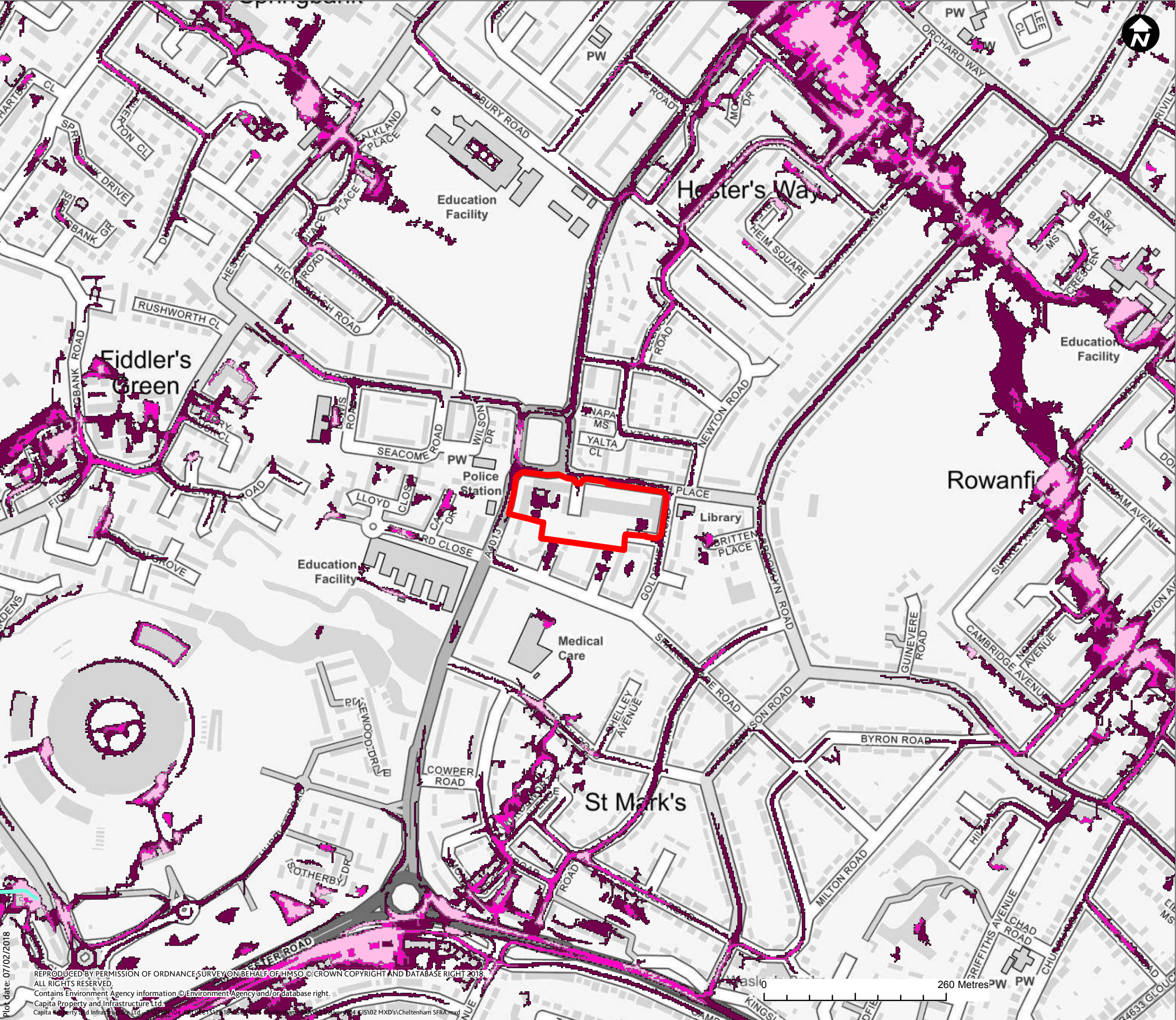
ALL RIGHTS RESERVED.

Contains Environment Agency information © Environment Agency and/or database right.

Capita Property and Infrastructure Ltd.

Capita Property and Infrastructure Ltd. Z:\ZTWE\04 PROJECTS\2018\094795 Cheltenham SFRA\03 Delivery\04 GIS\02 MXD\Cheltenham SFRA.mxd





Legend

- Coronation Square
- Other Watercourse

Areas Susceptible to Groundwater Flooding

- >= 75%
- >= 25% <50%
- < 25%

Risk of Flooding From Surface Water

- RoFSW High
- RoFSW Medium
- RoFSW Low


Rev	Drwn	Chk'd	App'd	Date
-----	------	-------	-------	------

Purpose of Issue  
S2 - Issued for Information

Classification  
Commercial in Confidence

Client  


Project  
Cheltenham SFRA

Drawing

Cheltenham SFRA Site Locations

Scale at A3 1:5,000	Drawn SD	Checked CG	Approved JS
------------------------	-------------	---------------	----------------

Project No CS094795	Date 07/02/2018
------------------------	--------------------

Drawing Identifier Project - Originator - Zone - Level - FileType - Role - Number CBCSFRA-CAP-00-XX-DR-A-0007	Revision P01
---	-----------------

**CAPITA**  
Real Estate and Infrastructure

65 Gresham Street, London, EC2V 7NQ  
T +44(0) 20 7709 4500 www.capita.co.uk/property  
Capita Property and Infrastructure Ltd.

Plot Date: 07/02/2018

REPRODUCED BY PERMISSION OF ORDNANCE SURVEY ON BEHALF OF HMSO ©CROWN COPYRIGHT AND DATABASE RIGHT 2018  
ALL RIGHTS RESERVED.  
Contains Environment Agency information ©Environment Agency and/or database right.  
Capita Property and Infrastructure Ltd.  
Capita Property and Infrastructure Ltd. 2012-2014. All rights reserved. Cheltenham SFRA 2014. G:\15102 MXD's\Cheltenham SFRA.mxd





Legend

Royal Well and Municipal Offices

Sealed Main River

Other Watercourse

Areas Susceptible to Groundwater Flooding

>= 75%

>= 50% <75%

>= 25% <50%

< 25%

Flood Zones

Flood Zone 3

Flood Zone 2

Risk of Flooding From Surface Water

RoFSW High

RoFSW Medium

RoFSW Low


Rev	Dwn	Chk'd	App'd	Date

Purpose of Issue  
S2 - Issued for Information

Classification  
Commercial in Confidence

Client



CHELTEMHAM  
BOROUGH COUNCIL

Project  
Cheltenham SFRA

Drawing

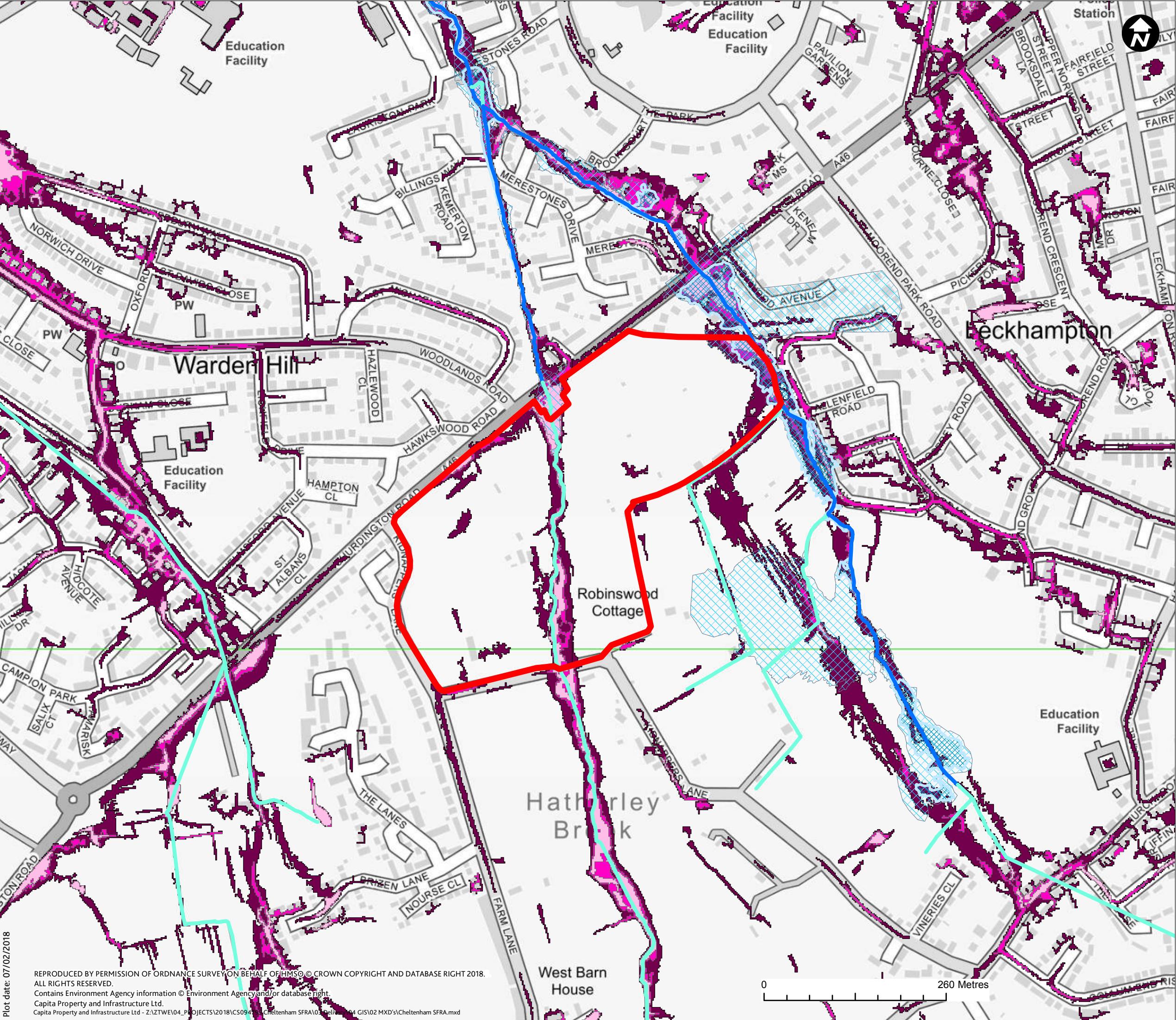
Cheltenham SFRA Site Locations

Scale at A3 1:5,000	Drawn SD	Checked CG	Approved JS
Project No CS094795			Date 07/02/2018
Drawing Identifier Project - Originator - Zone - Level - FileType - Role - Number CBCSFRA-CAP-00-XX-DR-A-0007			Revision P01



65 Gresham Street, London, EC2V 7NQ  
T +44(0) 20 7709 4500 www.capita.co.uk/property  
Capita Property and Infrastructure Ltd.





Legend

- Leckhampton
- Sealed Main River
- Other Watercourse

Areas Susceptible to Groundwater Flooding

- >= 25% <50%
- < 25%

Flood Zones

- Flood Zone 3
- Flood Zone 2

Risk of Flooding From Surface Water

- RoFSW High
- RoFSW Medium
- RoFSW Low

Rev	Drwn	Chk'd	App'd	Date

Purpose of Issue  
S2 - Issued for Information

Classification  
Commercial in Confidence

Client

Project  
Cheltenham SFRA

Drawing

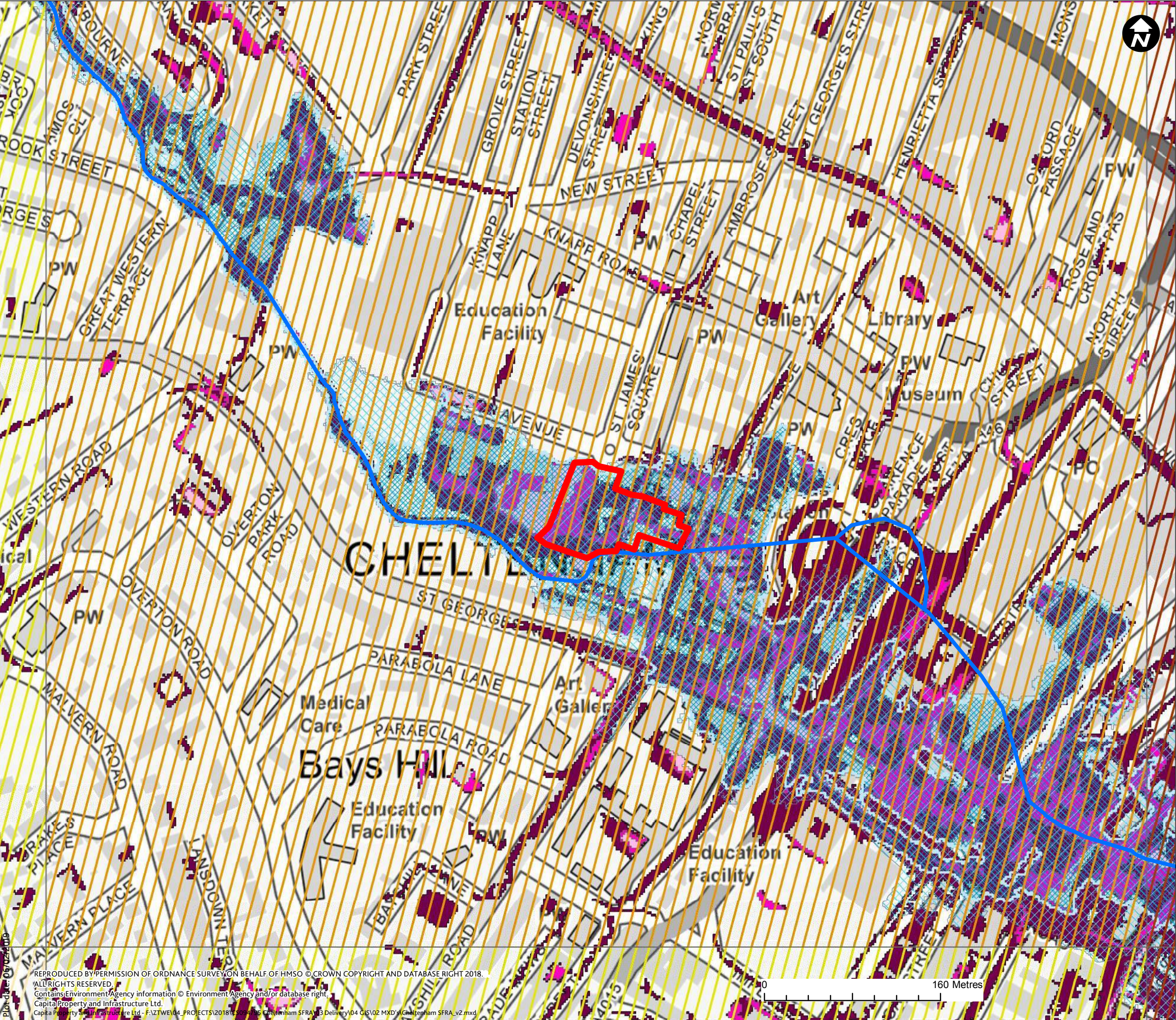
Cheltenham SFRA Site Locations

Scale at A3 1:5,000	Drawn SD	Checked CG	Approved JS
Project No CS094795	Date 07/02/2018		
Drawing Identifier Project - Originator - Zone - Level - FileType - Role - Number CBCSFRA-CAP-00-XX-DR-A-0007			Revision P01

**CAPITA**  
Real Estate and Infrastructure

65 Gresham Street, London, EC2V 7NQ  
T +44(0) 20 7709 4500 www.capita.co.uk/property  
Capita Property and Infrastructure Ltd.





# Legend

Land off Chelt Walk

Sealed Main River

## Areas Susceptible to Groundwater Flooding

>= 75%

>= 50% <75%

>= 25% <50%

< 25%

## Flood Zones

Flood Zone 3



Flood Zone 2

## Risk of Flooding From Surface Water

RoFSW High

RoFSW Medium

RoFSW Low

Rev	Drawn	Chk'd	App'd		Date
Purpose of Issue					
S2 - Issued for Information					
Classification					
Commercial in Confidence					
Client					
					
Project					
Cheltenham SFRA					
Drawing					
Cheltenham SFRA Site Locations					
Scale at A3 1:3,179	Drawn SD / IC	Checked AW	Approved JS	Date 06/02/2019	
Project No CS094795				Revision P01	
Drawing Identifier Project - Originator - Zone - Level - FileType - Role - Number CBCSFRA-CAP-00-XX-DR-A-0007					
 85 Gresham Street, London, EC2V 7NQ T +44(0) 20 7709 4500 www.capita.co.uk/property Capita Property and Infrastructure Ltd.					