






Honeybourne Line South Section: Train Station to Malvern Road

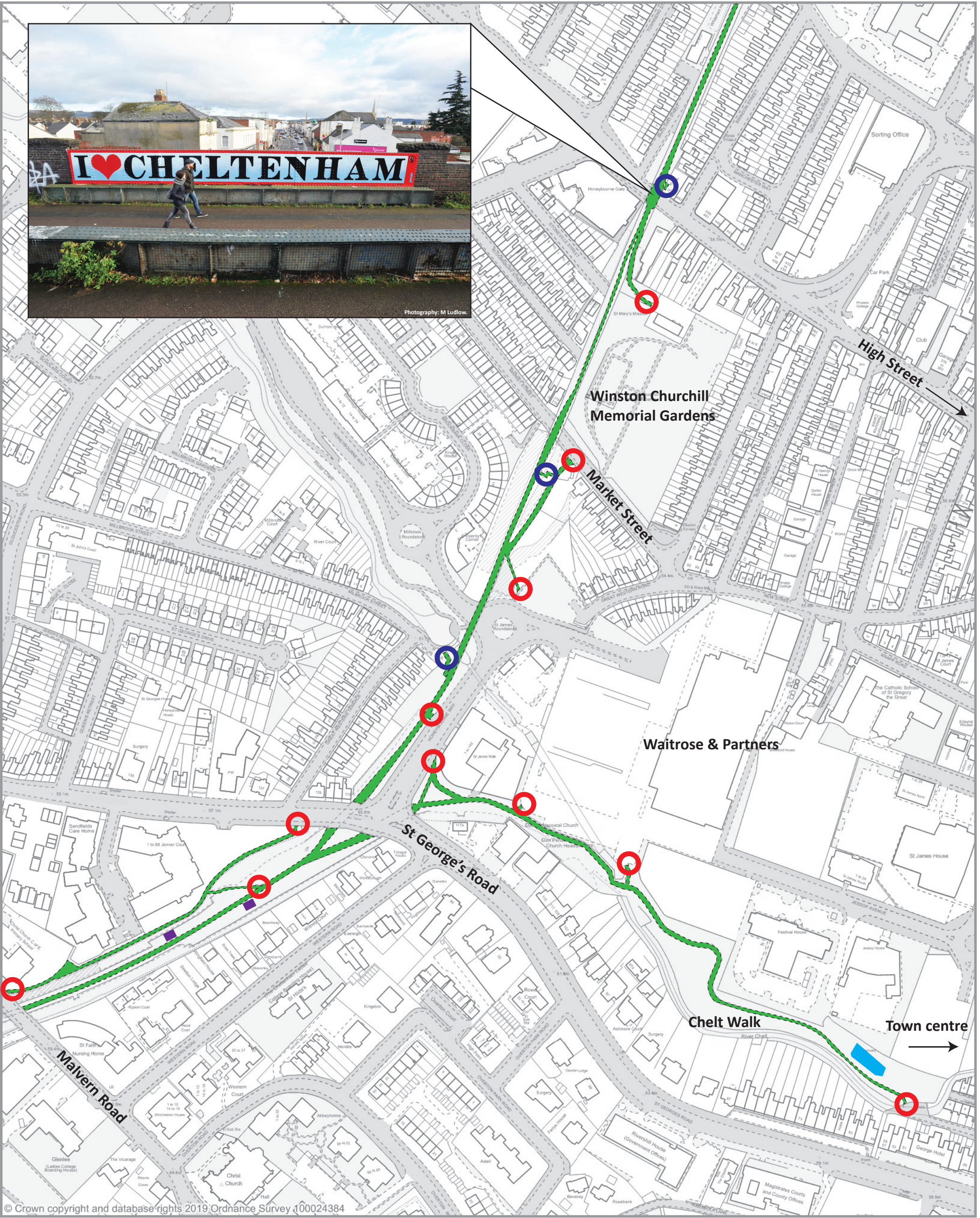
-  Honeybourne line
-  Access
-  Step access only
-  Play area
-  Fitness equipment

100 m





Photography: M Ludlow.



© Crown copyright and database rights 2019 Ordnance Survey 100024384



Honeybourne Line Central Section: Malvern Road to High Street, and Malvern Road to Chelt Walk (towards Town Centre)

- Honeybourne line
- Access
- Step access only
- Play area
- Fitness equipment

100 m



