



Appendix E – Highways Collision Data

JCS Transport Strategy Evidence Base

APPENDIX F – Highways Collision Data

The information contained within Appendix E was supplied by Gloucestershire Road Safety partnership in May 2016.

It provides information on highway collisions for the period 1st January 2011 to 31st December 2015.

For each of the JCS allocations there is a collision plan illustrating the location and severity of all highway collisions which occurred within the vicinity of the JCS strategic allocations. This plan is supported by a Detailed Collision Report.

This information is provided by Gloucestershire County Council (the "Council") in good faith. The Council does not make any representations or warranties of any kind, express or implied, in relation to all or any part of the information and all warranties and representations are hereby excluded to the fullest extent permitted by law. The information does not constitute advice and should not be relied upon in making or refraining from making any decision.

To the fullest extent permitted by the law, the Council hereby disclaims all liability (howsoever arising) in connection with any loss and/or damage arising out of or in connection with any use of or reliance on the information or any action taken (or refrained from being taken) as a result of its use.

This information is compiled from data held in the Council's live database as at the date of production. The data is subject to change at any point in the future, as a result of more accurate information becoming available.

Collision Plan Site:

g p n e c e e - æ
p a E e - A N i - Q - P

Data Range:

g - a i ~ e o - Q M N H
a E A e a A E e - Q M R

Date Produced:

Q M R / Q M N S

Collision Plan Key

- ★ c - i - a
- p e e a t e
- ▲ p a a u

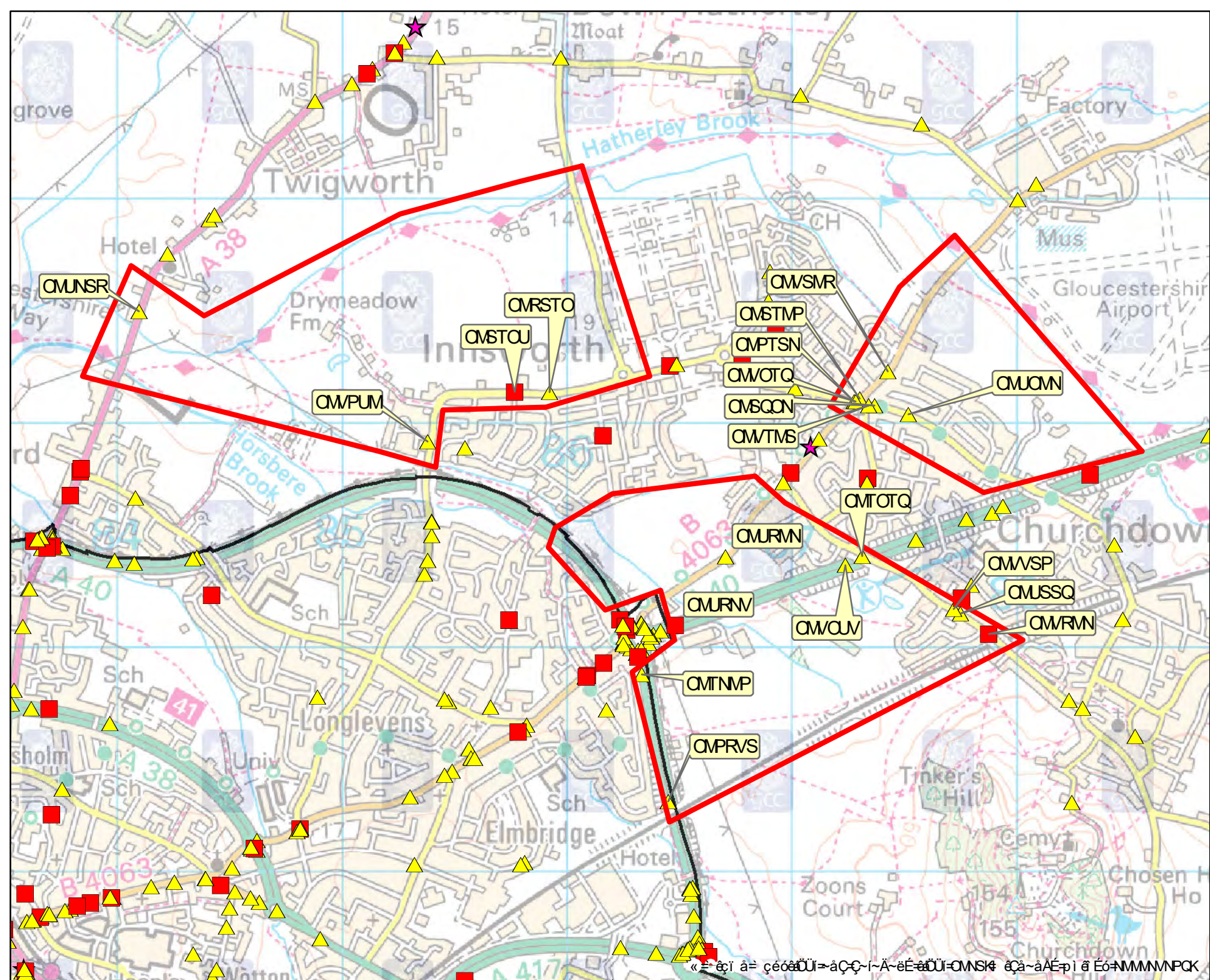
Drawn by: g k E a a O e E

Team: ^ f m

Scale: N O N I M R

q U e = a ~ e = e e e c i A e C = N e a = e e
A - e e C i e g a f = l e a - a A e = p i e E o =
a ~ i e e a ~ i a U = i U e = e e e a a e g a =
c n e l e a - a A e = p i e E o = c a = A e U - a e
c n e i U e = A c a i e e a e c i e e e - j ~ e e o i o =
p i - i a a e e o = i N W e =
k = e i a = c e o a d U i = a c C - i - A - e e
e d U i = Q M N S i = l e a - a A e = p i e E o =
N M M N N P Q e r a - i i U e a e e C
e e e c i A e a - a N a C e e = e i a - a e o e e d U i =
- a c a - o = e C - i e = e e e A i i a a = c e A a a e
e e A e e a O e i U e = a i n e a - i a a = a =
e e c i a e C - A o = d a i A e i e e a U e = ' c i a i o =
' c i a A a B i U e = ' c i a A a F = a = C e c C = N a d U i =
q U e = ' c i a A a = C e e = a c i = a ~ a e = - a o =
e e e e e i a - i a a = c e i = e e - a i a e = c i e - a o =
a a c i - e i e e e e e e e a e e e a = e e i a a i a = c =
- a e c e - a o = e = c n i U e = f a n e a - i a a = - a c =
- a i ~ e - a i a e = - a c = e e e e e e i - i a a = e e =
U e e a o = e n A e C e c = c i U e = N i a e i =
e n i e a i = e e e a i e c - A o = a i k e q U e =
f a n e a - i a a = c e e = a c i = A a e i a i e =
- c i a e = - a c = e U e i c = a c i = A e = e e a e c =
l e g a = a = a ~ a a Q = c e = e e e - a a Q =
N e a = a ~ a a Q = - a o = Q E A a a a k e
q c = i U e = N i a e i = e n i e a i = e e a a i e c - A o = a i =
i U e = c i a A a U e e A o = C a A a a e = - a a a - A a a o =
e U e i e c i e e - e e a O F = a = A c a e A i a a = a U =
- a o = a e e = - a Q e - C - a - O i = - e e a - c i i =
c n e c e = a = a a e A e a = i a U = - a o i = e e c =
c e = e a - a A e = c a = i U e = f a n e a - i a a = c e =
- a o = - A i a a = i - a e a = e e e e e e e c = N e a =
A e a O = i - a e a F = e = - e e i a = c n e a s = i e k
q U e = a i n e a - i a a = a = a c a e e c = N e a =
C - i = U e C = a = i U e = ' c i a A a e = a e =
C - i - A - e e = - e = i U e = C - i e = c N e = c i A a a k
q U e = C - i = a e = i A e A i = c = A U - a O e = i =
e e a i = a = i U e = N i e i = e = - e e i a = c n e a c e =
- A A i e - i e a i n e a - i a a = A E A a a o = i - a - a e k

www.roadsafety-gloucestershire.org.uk



« = e i a = c e o a d U i = a c C - i - A - e e d U i = Q M N S i = l e a - a A e = p i e E o = N M M N N P Q e

RTA2480 Detailed Collision Report

Compiled from an original report by Gloucestershire County Council

Accident Investigation and Prevention Section

Copyright Gloucestershire County Council / Gloucestershire Police

Database as at 26-MAY-16

Collisions within GLOUCESTERSHIRE

For period 01-JAN-2011 TO 31-DEC-2015

This information is provided by Gloucestershire County Council (the "Council") in good faith. The Council does not make any representations or warranties of any kind, express or implied, in relation to all or any part of the information and all warranties and representations are hereby excluded to the fullest extent permitted by law. The information does not constitute advice and should not be relied upon in making or refraining from making any decision.

To the fullest extent permitted by the law, the Council hereby disclaims all liability (howsoever arising) in connection with any loss and/or damage arising out of or in connection with any use of or reliance on the information or any action taken (or refrained from being taken) as a result of its use.

This information is compiled from data held in the Council's live database as at the date of production. The data is subject to change at any point in the future, as a result of more accurate information becoming available.

DETAILED COLLISION REPORT

Ref 203596 Severity SLIGHT

Day THURSDAY Date 13 JAN 2011 Time 0730
Light DARKNESS Weather FINE Surface WET

Grid ref 386451 219313 Major rd A 417 Minor rd
Control Junction NOT WITHIN 20M Speed lim 70

Lighting NO LIGHTS Condition NONE C'way DUAL CWAY

UNIFI Ref B/000350/11 Type Q Hazard NONE

LOCATION

A40, ELMBRIDGE COURT ROUNDABOUT, LONGLEVENS, GLOUCESTER GLOUCESTERSHIRE

DESCRIPTION

ALL VEHICLES TRAVELLING FROM ELMBRIDGE COURT ROUNDABOUT TOWARDS C&G ROUNDABOUT.
V1 IN OUTSIDE LANE MOVES TO NEARSIDE LANE COLLIDING WITH REAR OFFSIDE OF V2. V2
CAREERS ACROSS BOTH CARRIAGEWAYS INTO CENTRAL RESERVATION AND REBOUNDS INTO CARR

VEHICLE DETAILS

No	Type	Manoeuvre	From-to	Driver Age
1	Goods veh over 7.5 T mgw	CHG LANE TO LEFT	N S	64
2	Car	GO AHEAD OTHER	N S	42
3	Car	GO AHEAD OTHER	N S	23
4	Car	GO AHEAD OTHER	N S	68
5	Car	GO AHEAD OTHER	N S	64

CASUALTY DETAILS

No	Severity	Casualty Age	Veh	Further Details
1	SLIGHT	23	3	DRIVER

DETAILED COLLISION REPORT

Ref 203761

Severity SLIGHT

Day FRIDAY

Date 28 JAN 2011

Time 2244

Light DARKNESS

Weather FINE

Surface WET

Grid ref 387279 221093

Major rd B 4063

Minor rd 3 80

Control AUTO SIGNALS

Junction CROSS ROAD

Speed lim 30

Lighting LIGHTS LIT

Condition NONE

C'way SINGLE CWAY

UNIFI Ref A/000691/11

Type Q

Hazard NONE

LOCATION

INNSWORTH LANE, INNSWORTH, GLOUCESTER, GLOUCESTERSHIRE(AT JUNCTION WITH CHELTENHAM ROAD EAST)

DESCRIPTION

V1 ON JUNC OF INNSWORTH LN WITH CHELTENHAM RD EAST WAITING TO TURN RIGHT ONTO CRE TWDS GLOUCESTER ON GREEN LIGHT ALL CLEAR SO MOVES OFF AS COMPLETING THE TURN V2 HAS COME FROM PARTON RD ON GREEN LIGHT AND DRIVEN STRAIGHT THROUGH THE J

VEHICLE DETAILS

No	Type	Manoeuvre	From-to	Driver Age
1	Car	WAIT TURN RHT	W S	18
2	Car	GO AHEAD OTHER	E W	40

CASUALTY DETAILS

No	Severity	Casualty Age	Veh	Further Details
1	SLIGHT	18	1	PASSENGER
2	SLIGHT	18	1	DRIVER

DETAILED COLLISION REPORT

Ref	205672	Severity	SLIGHT
Day	THURSDAY	Date	08 SEP 2011
Light	DAYLIGHT	Weather	RAIN
Time	1346	Surface	WET
Grid ref	385923 221135	Major rd	3 80
Control	G WAY/UNCONTROLLED	Junction	T/STAG/Y JUNC
Lighting	LIGHTS	Condition	TRF SIG OUT
UNIFI Ref	A/003674/11	Type	QF
		Minor rd	4 3141
		Speed lim	40
		C'way	SINGLE CWAY
		Hazard	NONE

LOCATION

INNSWORTH LANE, INNSWORTH, GLOUCESTER, GLOUCESTERSHIRE (O/S NO 238)

DESCRIPTION

DRIVER OF V1 HAS NOT SEEN THREE STATIONARY VEHICLES IN HIS LANE (FIRST WAITING TO TURN RIGHT) AND COLLIDED WITH THE BACK OF THEM CAUSING DOMINO EFFECT

VEHICLE DETAILS

No	Type	Manoeuvre	From-to	Driver Age
1	Van up to 3.5 T mgw	GO AHEAD OTHER	W E	42
2	Car	WAIT GO AHEAD	W E	56
3	Car	WAIT GO AHEAD	W E	39
4	Car	WAIT TURN RHT	W E	31

CASUALTY DETAILS

No	Severity	Casualty Age	Veh	Further Details
1	SLIGHT	39	3	DRIVER

DETAILED COLLISION REPORT

Ref	206703	Severity	SLIGHT		
Day	TUESDAY	Date	29 NOV 2011	Time	0806
Light	DAYLIGHT	Weather	FINE	Surface	DRY
Grid ref	387303 221106	Major rd	B 4063	Minor rd	3 80
Control	AUTO SIGNALS	Junction	CROSS ROAD	Speed lim	30
Lighting	LIGHTS	Condition	NONE	C'way	SINGLE CWAY
UNIFI Ref	A/001005/12	Type	CL	Hazard	NONE

LOCATION

CHELTENHAM ROAD EAST GLOUCESTER GLOUCESTERSHIRE(AT JUNCTION WITH INNSWORTH LANE)

DESCRIPTION

V1 AND V2 TRAVELLING IN THE SAME DIRECTION. AS THEY APPROACHED THE TRAFFIC LIGHTS, THE REAR OF V1 HAS COLLIDED WITH THE HANDLEBARS OF V2

VEHICLE DETAILS

No	Type	Manoeuvre	From-to	Driver Age
1	Car	STOPPING	S N	65
2	Pedal Cycle	STOPPING	S N	29

CASUALTY DETAILS

No	Severity	Casualty Age	Veh	Further Details
1	SLIGHT	29	2	DRIVER

DETAILED COLLISION REPORT

Ref	206421	Severity	SLIGHT		
Day	THURSDAY	Date	29 DEC 2011	Time	0255
Light	DARKNESS	Weather	FINE	Surface	DRY
Grid ref	387369 221075	Major rd	3 80	Minor rd	4 2588
Control	G WAY/UNCONTROLLED	Junction	T/STAG/Y JUNC	Speed lim	30
Lighting	LIGHTS LIT	Condition	NONE	C'way	SINGLE CWAY
UNIFI Ref	A/000033/12	Type	I	Hazard	NONE

LOCATION

PARTON ROAD CHURCHDOWN, GLOUCESTER GLOUCESTERSHIRE

DESCRIPTION

V1 HAS COLLIDED WITH BRICK WALL AROUND THE FRONT GARDEN OF 7 PARTON ROAD NEAR JUNCTION WITH ST JOHNS AVENUE TRAVELLING FROM DIRECTION OF STATION ROAD

VEHICLE DETAILS

No	Type	Manoeuvre	From-to	Driver Age
1	Car	GO AHEAD OTHER	S N	28

CASUALTY DETAILS

No	Severity	Casualty Age	Veh	Further Details
1	SLIGHT	28	1	DRIVER

DETAILED COLLISION REPORT

Ref	206728	Severity	SERIOUS
Day	THURSDAY	Date	10 MAY 2012
Light	DAYLIGHT	Weather	FINE
Grid ref	385767 221137	Major rd	3 80
Control	G WAY/UNCONTROLLED	Junction	T/STAG/Y JUNC
Lighting	LIGHTS	Condition	NONE
UNIFI Ref	A/001715/12	Type	ZF
		Time	0740
		Surface	WET
		Minor rd	4 479
		Speed lim	40
		C'way	SINGLE CWAY
		Hazard	NONE

LOCATION

INNSWORTH LANE, INNSWORTH, GLOUCESTER, GLOUCESTERSHIRE (JUNCTION WITH ROOKERY ROAD)

DESCRIPTION

V2 WAITING AT JUNC TO TURN RIGHT INTO MOTTERSHEAD DRIVE V1 TRAV BEHIND HAS NOT STOPPED IN TIME AND HIT REAR OF V2

VEHICLE DETAILS

No	Type	Manoeuvre	From-to	Driver Age
1	M'cycle over 50cc up to 125cc	GO AHEAD OTHER	W E	27
2	Car	WAIT TURN RHT	W S	26

CASUALTY DETAILS

No	Severity	Casualty Age	Veh	Further Details
1	SERIOUS	27	1	DRIVER

DETAILED COLLISION REPORT

Ref	207103	Severity	SLIGHT
Day	THURSDAY	Date	26 JUL 2012
Light	DAYLIGHT	Weather	FINE
Grid ref	386332 219879	Major rd	A 40
Control		Junction	NOT WITHIN 20M
Lighting	LIGHTS	Condition	NONE
UNIFI Ref	B/003389/12	Type	Q
		Time	1245
		Surface	DRY
		Minor rd	
		Speed lim	70
		C'way	DUAL CWAY
		Hazard	NONE

LOCATION

BARNWOOD LINK, LONGLEVENS, GLOUCESTER, GLOUCESTERSHIRE

DESCRIPTION

V1 COLLIDED WITH STATIONARY V2 IN LANE 1 APPROACHING ELMBRIDGE COURT ROUNDABOUT FROM C&G ROUNDABOUT. V2 COLLIDED WITH STATIONARY V3

VEHICLE DETAILS

No	Type	Manoeuvre	From-to	Driver Age
1	Car	STOPPING	S N	47
2	Car	WAIT GO AHEAD	S N	63
3	Car	WAIT GO AHEAD	S N	43

CASUALTY DETAILS

No	Severity	Casualty Age	Veh	Further Details
1	SLIGHT	12	2	PASSENGER
2	SLIGHT	35	2	PASSENGER
3	SLIGHT	63	2	DRIVER

DETAILED COLLISION REPORT

Ref	207274	Severity	SLIGHT		
Day	MONDAY	Date	24 SEP 2012	Time	0747
Light	DAYLIGHT	Weather	RAIN	Surface	WET
Grid ref	387314 220405	Major rd	A 40	Minor rd	
Control		Junction	NOT WITHIN 20M	Speed lim	70
Lighting	LIGHTS	Condition	NONE	C'way	DUAL CWAY
UNIFI Ref	A/003505/12	Type	WL	Hazard	NONE

LOCATION

GOLDEN VALLEY BYPASS, CHELTENHAM, GLOUCESTERSHIRE (AT JUNCTION WITH PIRTON LANE OVERBRIDGE)

DESCRIPTION

V2 HAS BROKEN DOWN IN LANE 1 CHELTENHAM BOUND WHEN V1 HAS COLLIDED WITH ITS REAR AND THEN V1 HAS COLLIDED WITH V3 WHICH WAS IN LANE 2

VEHICLE DETAILS

No	Type	Manoeuvre	From-to	Driver Age
1	Car	GO AHEAD OTHER	W E	29
2	Car	PARKED	W E	38
3	Car	GO AHEAD OTHER	W E	51

CASUALTY DETAILS

No	Severity	Casualty Age	Veh	Further Details
1	SLIGHT	29	1	DRIVER

DETAILED COLLISION REPORT

Ref	208165	Severity	SLIGHT
Day	MONDAY	Date	16 SEP 2013
Light	DAYLIGHT	Weather	FINE
Grid ref	384095 221494	Major rd	A 38
Control		Junction	PRIVATE
Lighting	LIGHTS	Condition	NONE
UNIFI Ref	B/003185/13	Type	Q
		Time	1520
		Surface	WET
		Minor rd	
		Speed lim	40
		C'way	SINGLE CWAY
		Hazard	NONE

LOCATION

TEWKESBURY ROAD, TWIGWORTH, GLOUCESTER, GLOUCESTERSHIRE

DESCRIPTION

V2 STOPPED TO ALLOW V3 TO TURN RIGHT INTO A PRIVATE DRIVE. V1 HAS NOW REALISED V2 HAS STOPPED AND COLLIDES WITH THE REAR

VEHICLE DETAILS

No	Type	Manoeuvre	From-to	Driver Age
1	Bus/coach (17+ pass seats)	GO AHEAD OTHER	S N	47
2	Car	STOPPING	S N	66
3	Car	TURNING RIGHT	N W	29

CASUALTY DETAILS

No	Severity	Casualty Age	Veh	Further Details
1	SLIGHT	66	2	DRIVER

DETAILED COLLISION REPORT

Ref	208201	Severity	SLIGHT		
Day	TUESDAY	Date	08 OCT 2013	Time	0810
Light	DAYLIGHT	Weather	FINE	Surface	DRY
Grid ref	387519 221037	Major rd	3 80	Minor rd	
Control		Junction	NOT WITHIN 20M	Speed lim	30
Lighting	LIGHTS	Condition	NONE	C'way	SINGLE CWAY
UNIFI Ref	A/003067/13	Type	CE	Hazard	NONE

LOCATION

PARTON ROAD, CHURCHDOWN, GLOUCESTER ,GLOUCESTERSHIRE

DESCRIPTION

CYCLIST TRAVELLING TOWARDS CHELTENHAM ON PARTON ROAD DECIDES TO OVERTAKE A LINE OF TRAFFIC, SUDDENLY A MINIBUS DECIDES TO TURN RIGHT BY THE CO-OP THERE WERE NO INDICATORS ON AND IT HAS HIT THE CYCLIST IN DOING SO

VEHICLE DETAILS

No	Type	Manoeuvre	From-to	Driver Age
1	Minibus (8-16 pass seats)	TURNING RIGHT	E N	21
2	Pedal Cycle	O TAKE STA VH ON O/S	W E	33

CASUALTY DETAILS

No	Severity	Casualty Age	Veh	Further Details
1	SLIGHT	33	2	DRIVER

DETAILED COLLISION REPORT

Ref	208501	Severity	SLIGHT		
Day	THURSDAY	Date	13 FEB 2014	Time	0920
Light	DAYLIGHT	Weather	RAIN	Surface	WET
Grid ref	386705 220403	Major rd	B 4063	Minor rd	
Control		Junction	PRIVATE	Speed lim	40
Lighting	LIGHTS	Condition	NONE	C'way	SINGLE CWAY
UNIFI Ref	B/002258/14	Type	G	Hazard	NONE

LOCATION

CHELTENHAM ROAD EAST GLOUCESTER GLOUCESTERSHIRE

DESCRIPTION

V2 TRAVELLING STRAIGHT AHEAD WHEN V1 HAS PULLED OUT OF DRIVEWAY AND COLLIDED WITH THE FRONT OF V2.

VEHICLE DETAILS

No	Type	Manoeuvre	From-to	Driver Age
1	Car	STARTING	SE NW	33
2	Car	GO AHEAD OTHER	NE SW	32

CASUALTY DETAILS

No	Severity	Casualty Age	Veh	Further Details
1	SLIGHT	32	2	DRIVER

DETAILED COLLISION REPORT

Ref	208519	Severity	SERIOUS		
Day	WEDNESDAY	Date	26 FEB 2014	Time	1654
Light	DAYLIGHT	Weather	FINE	Surface	DRY
Grid ref	386483 220098	Major rd	A 40	Minor rd	
Control		Junction	NOT WITHIN 20M	Speed lim	70
Lighting	LIGHTS	Condition	NONE	C'way	DUAL CWAY
UNIFI Ref	B/000787/14	Type	Q	Hazard	NONE

LOCATION

A40 GOLDEN VALLEY NEAR ELMBRIDGE COURT ROUNDABOUT LONGLEVENS, GLOUCESTER
GLOUCESTERSHIRE

DESCRIPTION

V1 WAS STATIONARY DUE TO HEAVY TRAFFIC AHEAD AND V2 HAS NOT REALISED TRAFFIC HAD STOPPED AND HAS GONE INTO THE REAR OF HIM.

VEHICLE DETAILS

No	Type	Manoeuvre	From-to	Driver Age
1	Car	WAIT GO AHEAD	NE SW	63
2	Car	GO AHEAD OTHER	NE SW	23

CASUALTY DETAILS

No	Severity	Casualty Age	Veh	Further Details
1	SERIOUS	23	2	DRIVER

DETAILED COLLISION REPORT

Ref	208664	Severity	SLIGHT
Day	SATURDAY	Date	03 MAY 2014
Light	DAYLIGHT	Weather	FINE
Grid ref	387752 220149	Major rd	3 364
Control		Junction	NOT WITHIN 20M
Lighting	LIGHTS	Condition	NONE
UNIFI Ref	A/001339/14	Type	ZW
		Time	1748
		Surface	WET
		Minor rd	
		Speed lim	30
		C'way	SINGLE CWAY
		Hazard	NONE

LOCATION

PIRTON LANE, CHURCHDOWN, GLOUCESTER, GLOUCESTERSHIRE

DESCRIPTION

MOTOR CYCLIST DRIVING UP PIRTON LANE AND APPROACHES PARKED VAN A CAR DRIVING DOWN TOWARDS CRE HE STOPS TO LET CYCLIST THROUGH BUT BIKE HESITATES AND BRAKES TO THE NEARSIDE CAUSING HIM TO FALL OFF BIKE AND SLIDES INTO THE CAR CAUSING SLI'

VEHICLE DETAILS

No	Type	Manoeuvre	From-to	Driver Age
1	Car	O TAKE STA VH ON O/S	E W	34
2	M'cycle over 500cc	STOPPING	W E	46

CASUALTY DETAILS

No	Severity	Casualty Age	Veh	Further Details
1	SLIGHT	46	2	DRIVER

DETAILED COLLISION REPORT

Ref	209274	Severity	SLIGHT
Day	SATURDAY	Date	21 FEB 2015
Light	DAYLIGHT	Weather	FINE
Grid ref	387285 221094	Major rd	3 80
Control	AUTO SIGNALS	Junction	CROSS ROAD
Lighting	LIGHTS	Condition	NONE
UNIFI Ref	A/000544/15	Type	D
		Time	1730
		Surface	DRY
		Minor rd	B 4063
		Speed lim	30
		C'way	SINGLE CWAY
		Hazard	NONE

LOCATION

PARTON ROAD, CHURCHDOWN, GLOUCESTER, GLOUCESTERSHIRE (WITH INNSWORTH LANE)

DESCRIPTION

V2 TRAVELS ALONG PARTON RD AND ENTERS THE FOURWAY TRAFFIC LIGHT JUNCTION AT CHELTENHAM RD EAST AND INNSWORTH LANE LIGHTS ARE GREEN SO V2 CONTINUES TO CROSS JUNCTION TWDS INNSWORTH. V1 PULLS OUT FROM THE OPP DIREC AND STARTS TO TURN RIGH'

VEHICLE DETAILS

No	Type	Manoeuvre	From-to	Driver Age
1	Car	TURNING RIGHT	W S	21
2	Car	GO AHEAD OTHER	E W	42

CASUALTY DETAILS

No	Severity	Casualty Age	Veh	Further Details
1	SLIGHT	42	2	DRIVER

DETAILED COLLISION REPORT

Ref	209289	Severity	SLIGHT
Day	TUESDAY	Date	03 MAR 2015
Light	DAYLIGHT	Weather	FINE
Grid ref	387240 220366	Major rd	A 40
Control		Junction	NOT WITHIN 20M
Lighting	LIGHTS	Condition	NONE
UNIFI Ref	A/000786/15	Type	Q
		Time	0755
		Surface	DRY
		Minor rd	
		Speed lim	70
		C'way	DUAL CWAY
		Hazard	NONE

LOCATION

GOLDEN VALLEY BYPASS, CHURCHDOWN, GLOUCESTER, GLOUCESTERSHIRE

DESCRIPTION

V2,V1 & V3 HAVE BEEN TRAVELLING BEHIND ONE ANOTHER IN LANE 2 OF THE A40 GOLDEN VALLEY TOWARDS GLOUCESTER. A SEPARATE RTC HAS OCCURRED AHEAD AND V2 HAS BRAKED HEAVILY TO AVOID STATIONARY TRAFFIC AND V1 HAS COLLIDED WITH V2 AND V3 HAS COLLI!

VEHICLE DETAILS

No	Type	Manoeuvre	From-to	Driver Age
1	Car	STOPPING	E W	51
2	Car	STOPPING	E W	40
3	Car	STOPPING	E W	24

CASUALTY DETAILS

No	Severity	Casualty Age	Veh	Further Details
1	SLIGHT	24	3	DRIVER
2	SLIGHT	40	2	DRIVER
3	SLIGHT	51	1	DRIVER

DETAILED COLLISION REPORT

Ref	209380	Severity	SLIGHT		
Day	WEDNESDAY	Date	18 MAR 2015	Time	0830
Light	DAYLIGHT	Weather	FINE	Surface	DRY
Grid ref	385380 220915	Major rd	3 80	Minor rd	3 80
Control	G WAY/UNCONTROLLED	Junction	T/STAG/Y JUNC	Speed lim	30
Lighting	LIGHTS	Condition	NONE	C'way	SINGLE CWAY
UNIFI Ref	A/1058/15	Type	Q	Hazard	NONE

LOCATION

INNSWORTH LANE, GLOUCESTER (JUNCTION GUESSED)

DESCRIPTION

V2 DRIVING ALONG INNSWORTH LANE AND STOPPED AT STATIONARY TRAFFIC AHEAD WHEN V1 BEHIND HAS FAILED TO DO SO AND DROVE INTO THE BACK OF V2

VEHICLE DETAILS

No	Type	Manoeuvre	From-to	Driver Age
1	Car	GO AHEAD OTHER	S N	19
2	Car	WAIT GO AHEAD	S N	34

CASUALTY DETAILS

No	Severity	Casualty Age	Veh	Further Details
1	SLIGHT	34	2	DRIVER

DETAILED COLLISION REPORT

Ref	209501	Severity	SERIOUS
Day	TUESDAY	Date	19 MAY 2015
Light	DAYLIGHT	Weather	FINE
Grid ref	387877 220058	Major rd	3 364
Control		Junction	NOT WITHIN 20M
Lighting	LIGHTS	Condition	NONE
UNIFI Ref	B/1741/15	Type	P
		Time	1550
		Surface	DRY
		Minor rd	
		Speed lim	30
		C'way	SINGLE CWAY
		Hazard	NONE

LOCATION

PIRTON LANE CHURCHDOWN CLOSE TO RAILWAY BRIDGE GLOUCESTER

DESCRIPTION

INJURED PEDESTRIAN CROSSING THE ROAD CLIPPED BY A VAN WHOSE DRIVER WAS LOOKING IN THE MIRROR

VEHICLE DETAILS

No	Type	Manoeuvre	From-to	Driver Age
1	Van up to 3.5 T mgw	GO AHEAD OTHER	SW NE	45

CASUALTY DETAILS

No	Severity	Casualty Age	Veh	Further Details
1	SERIOUS	71	1	PEDESTRIAN

DETAILED COLLISION REPORT

Ref	209605	Severity	SLIGHT
Day	FRIDAY	Date	26 JUN 2015
Light	DARKNESS	Weather	FINE
Grid ref	387429 221228	Major rd	B 4063
Control		Junction	NOT WITHIN 20M
Lighting	LIGHTS LIT	Condition	NONE
UNIFI Ref	A/1844/15	Type	IT
		Time	0025
		Surface	DRY
		Minor rd	
		Speed lim	30
		C'way	SINGLE CWAY
		Hazard	NONE

LOCATION

B4063 CHELTENHAM ROAD EAST GLOUCESTER

DESCRIPTION

V1 DRIVING ERRATICALLY FROM CHELTENHAM TOWARDS HARE AND HOUNDS PUB, IT SWERVED INTO ON COMING TRAFFIC BEFORE COLLIDING WITH THE NEARSIDE OF V2 . V2 ROLLED ONTO ITS SIDE. V1 HAS CONTINUED BEFORE COLLIDING WITH A HEDGE

VEHICLE DETAILS

No	Type	Manoeuvre	From-to	Driver Age
1	Car	GO AHEAD OTHER	NE SW	31
2	Van up to 3.5 T mgw	GO AHEAD OTHER	SW NE	33

CASUALTY DETAILS

No	Severity	Casualty Age	Veh	Further Details
1	SLIGHT	33	2	DRIVER
2	SLIGHT	31	1	DRIVER



DETAILED COLLISION REPORT

Ref	209706	Severity	SLIGHT
Day	SATURDAY	Date	25 JUL 2015
Light	DAYLIGHT	Weather	FINE
Grid ref	387343 221075	Major rd	3 80
Control	G WAY/UNCONTROLLED	Junction	T/STAG/Y JUNC
Lighting	LIGHTS	Condition	NONE
UNIFI Ref	a/2221/15	Type	IH
		Time	1145
		Surface	DRY
		Minor rd	4 2588
		Speed lim	30
		C'way	SINGLE CWAY
		Hazard	NONE

LOCATION

PARTON ROAD WITH ST JOHNS AVENUE, CHURCHDOWN

DESCRIPTION

V1 PULLING OUT OF ST JOHN'S AVENUE, RIGHT ONTO PARTON ROAD, TRAFFIC QUEING TO THE LEFT, GAP FOR V1 TO COME OUT HE HAS CREPT FORWARD LOOKED LEFT AND NOT SEEN ANY ONCOMING VEHICLES, COMPLETED HIS TURN. V2 HAS COME FROM CRE JUCTION NOT SEEN

VEHICLE DETAILS

No	Type	Manoeuvre	From-to	Driver Age
1	Car	TURNING RIGHT	SW SE	74
2	Car	GO AHEAD OTHER	NW SE	37

CASUALTY DETAILS

No	Severity	Casualty Age	Veh	Further Details
1	SLIGHT	37	2	DRIVER

DETAILED COLLISION REPORT

Ref	209963	Severity	SLIGHT
Day	WEDNESDAY	Date	04 NOV 2015
Light	DAYLIGHT	Weather	FINE
Grid ref	387720 220169	Major rd	3 364
Control	G WAY/UNCONTROLLED	Junction	MINI R ABOUT
Lighting	LIGHTS	Condition	NONE
UNIFI Ref	A/3148/15	Type	CG
		Time	1530
		Surface	DRY
		Minor rd	4 2416
		Speed lim	30
		C'way	ROUNDAABOUT
		Hazard	NONE

LOCATION

PIRTON LANE / WINSTON ROAD CHURCHDOWN

DESCRIPTION

V1 HAS GONE OVER A MINI ROUNDAABOUT AND HAS RIGHT OF WAY, BUT V2 (CYCLIST) HAS COME FROM LEFT AND FAILED TO STOP TO GIVE WAY AS SHOULD HAVE DONE, V2 HAD MINOR INJURY AS HIT NEARSIDE AREA OF V1

VEHICLE DETAILS

No	Type	Manoeuvre	From-to	Driver Age
1	Car	GO AHEAD OTHER	NW SE	54
2	Pedal Cycle	STARTING	NE SW	11

CASUALTY DETAILS

No	Severity	Casualty Age	Veh	Further Details
1	SLIGHT	11	2	DRIVER

Collision Plan Site:

g` p~m&çéçë~ã
pãÉ=^ R

Data Range:

g~ài ~éó=OMNH
a ÉÁÉã ÁÉã=OMR

Date Produced:

OSM/RQMS

Collision Plan Key

- ★ c~i~ã
- pÉéãþë
- ▲ páãŮ

Drawn by: g~k ÉããÖÉÉ

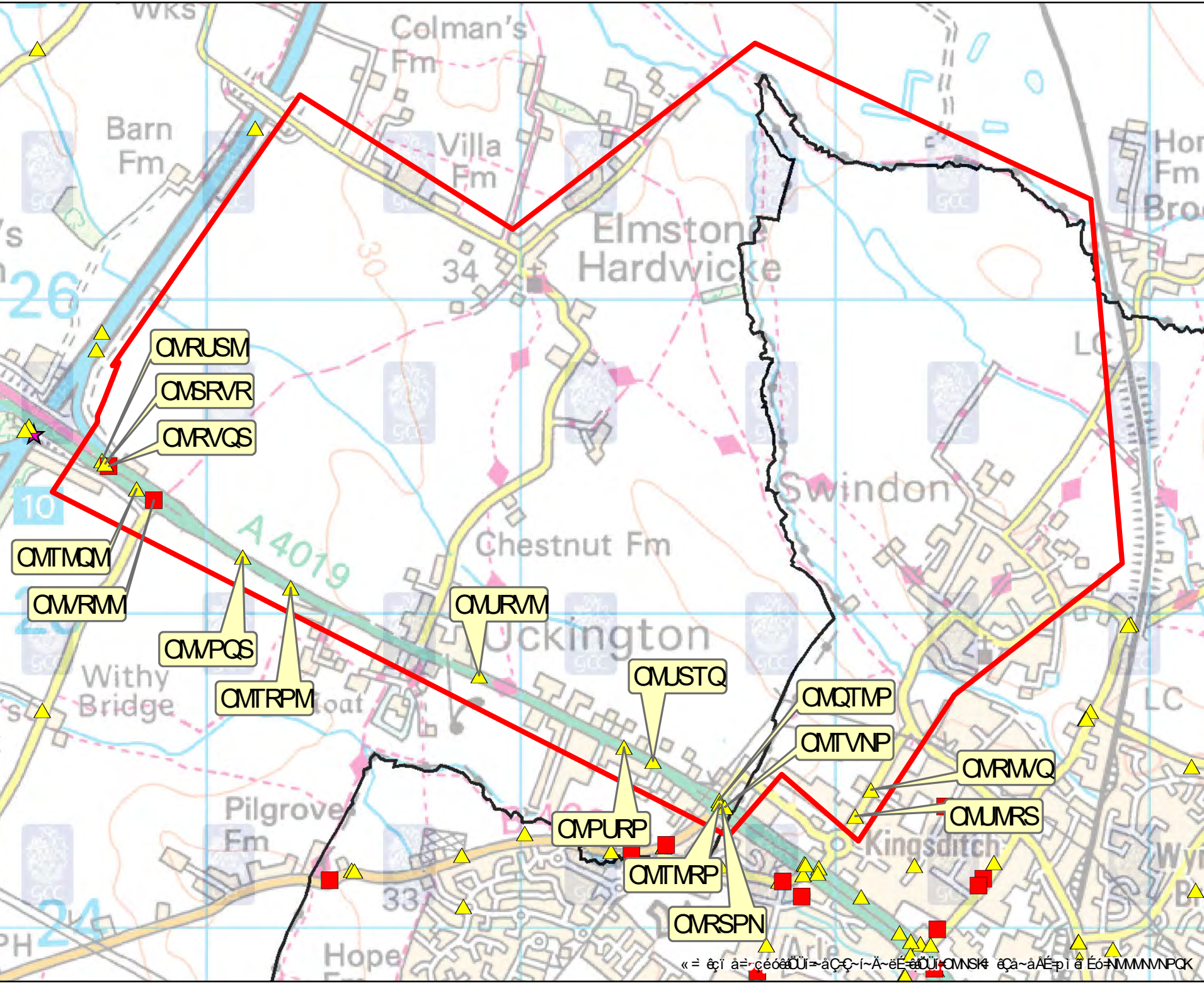
Team: ^ fm

Scale: NMRINVP

qUë= a ~é= ã= éééçQ AÉÇ= Nçã= çç= A~éÉÇ= l éçãF= l çã~ãAE= pi ð Éó= a ~iÉãã~ i ðU= iUÉ= éÉéã ãéçã= çNé l éçã~ãAE= pi ð Éó= çã= AEU~ã çNé iUÉ= Açãíççãç çNé éóç~ j~ãéóó= p~iããÉó= i NWE= k

« = éçí ã= çéóãU= ãçç~i~ã~éãU= OMNSK çã~ãAE= pi ð Éó= NMMNPNQK

www.roadsafety-gloucestershire.org.uk



« = éçí ã= çéóãU= ãçç~i~ã~éãU= OMNSK çã~ãAE= pi ð Éó= NMMNPNQK

RTA2480 Detailed Collision Report

Compiled from an original report by Gloucestershire County Council
Accident Investigation and Prevention Section

Copyright Gloucestershire County Council / Gloucestershire Police

Database as at 26-MAY-16

Collisions within GLOUCESTERSHIRE

For period 01-JAN-2011 TO 31-DEC-2015

This information is provided by Gloucestershire County Council (the "Council") in good faith. The Council does not make any representations or warranties of any kind, express or implied, in relation to all or any part of the information and all warranties and representations are hereby excluded to the fullest extent permitted by law. The information does not constitute advice and should not be relied upon in making or refraining from making any decision.

To the fullest extent permitted by the law, the Council hereby disclaims all liability (howsoever arising) in connection with any loss and/or damage arising out of or in connection with any use of or reliance on the information or any action taken (or refrained from being taken) as a result of its use.

This information is compiled from data held in the Council's live database as at the date of production. The data is subject to change at any point in the future, as a result of more accurate information becoming available.

DETAILED COLLISION REPORT

Ref	203853	Severity	SLIGHT
Day	FRIDAY	Date	14 JAN 2011
Light	DARKNESS	Weather	FINE
Time	1736	Surface	DRY
Grid ref	392330 224575	Major rd	A 4019
Control		Junction	NOT WITHIN 20M
Lighting	NO LIGHTS	Condition	NONE
UNIFI Ref	A/000313/11	Type	Q
		Minor rd	
		Speed lim	50
		C'way	SINGLE CWAY
		Hazard	NONE

LOCATION

TEWKESBURY ROAD, UCKINGTON, CHELTENHAM, GLOUCESTERSHIRE (FROM NORTHLEACH JUST PAST SAINSBURYS)

DESCRIPTION

VEHICLE 1 WAS TRAVELING IN A ROW OF TRAFFIC AND DID NOT SEE THE VEHICLES IN FRONT OF IT STOPPING AND COLLIDED WITH THE REAR OF VEHICLE 3. VEHICLE 2 THEN COLLIDED ITH REAR OF VEHICLE 3 AND VEHICLE 3 WITH REAR OF 4

VEHICLE DETAILS

No	Type	Manoeuvre	From-to	Driver Age
1	Car	GO AHEAD OTHER	SE NW	54
2	Car	GO AHEAD OTHER	SE NW	46
3	Car	GO AHEAD OTHER	SE NW	28
4	Car	GO AHEAD OTHER	SE NW	45

CASUALTY DETAILS

No	Severity	Casualty Age	Veh	Further Details
1	SLIGHT	28	3	DRIVER
2	SLIGHT	54	1	DRIVER

DETAILED COLLISION REPORT

Ref	204703	Severity	SLIGHT
Day	TUESDAY	Date	10 MAY 2011
Light	DARKNESS	Weather	FINE
Time	2156	Surface	DRY
Grid ref	392633 224405	Major rd	A 4019
Control	AUTO SIGNALS	Junction	CROSS ROAD
Minor rd	A 4019	Speed lim	40
Lighting	LIGHTS LIT	Condition	NONE
C'way	SINGLE CWAY	Type	D
UNIFI Ref	A/002563/11	Hazard	NONE

LOCATION

TEWKESBURY ROAD, CHELTENHAM, GLOUCESTERSHIRE (AT JUNCTION WITH HAYDEN ROAD)

DESCRIPTION

V1 TRAVELLING ALONG TEWKESBURY ROAD FROM CHELTENHAM TOWARDS COOMBE HILL AND V2 TRAVELLING IN OPPOSITE DIRECTION. V2 TURNING RIGHT INTO HAYDEN ROAD AND V1 HAS COLLIDED WITH THE NEARSIDE OF V2

VEHICLE DETAILS

No	Type	Manoeuvre	From-to	Driver Age
1	Car	GO AHEAD OTHER	SW NE	46
2	Car	TURNING RIGHT	NW SW	21

CASUALTY DETAILS

No	Severity	Casualty Age	Veh	Further Details
1	SLIGHT	23	2	PASSENGER
2	SLIGHT	46	1	DRIVER

DETAILED COLLISION REPORT

Ref	205631	Severity	SLIGHT
Day	SATURDAY	Date	10 SEP 2011
Light	DAYLIGHT	Weather	RAIN
Time	1020	Surface	WET
Grid ref	392641 224391	Major rd	A 4019
Control	AUTO SIGNALS	Junction	CROSS ROAD
Minor rd	B 4634	Speed lim	40
Lighting	LIGHTS	Condition	NONE
C'way	SINGLE CWAY	Type	H
UNIFI Ref	A/003679/11	Hazard	NONE

LOCATION

TEWKESBURY ROAD, CHELTENHAM, GLOUCESTERSHIRE (AT JUNCTION WITH B4634 HAYDEN ROAD)

DESCRIPTION

V1 HAS FAILED TO GIVE WAY AT JUNCTION AND COLLIDED WITH V2

VEHICLE DETAILS

No	Type	Manoeuvre	From-to	Driver Age
1	Car	GO AHEAD OTHER	E W	27
2	Car	GO AHEAD OTHER	S N	75

CASUALTY DETAILS

No	Severity	Casualty Age	Veh	Further Details
1	SLIGHT	69	2	PASSENGER

DETAILED COLLISION REPORT

Ref	205094	Severity	SLIGHT		
Day	FRIDAY	Date	07 OCT 2011	Time	1333
Light	DAYLIGHT	Weather	FINE	Surface	DRY
Grid ref	393116 224439	Major rd	3 85	Minor rd	7 9059
Control	G WAY/UNCONTROLLED	Junction	T/STAG/Y JUNC	Speed lim	30
Lighting	LIGHTS	Condition	NONE	C'way	SINGLE CWAY
UNIFI Ref	A/004154/11	Type	F	Hazard	NONE

LOCATION

MANOR ROAD, SWINDON, CHELTENHAM, GLOUCESTERSHIRE (AT JUNCTION WITH MACKENZIE ROAD)

DESCRIPTION

V2 STATIONARY IN MANOR ROAD INDICATING TO TURN RIGHT INTO MACKENZIE WAY. V1 HAS COLLIDED WITH THE REAR OF V2

VEHICLE DETAILS

No	Type	Manoeuvre	From-to	Driver Age
1	Car	GO AHEAD OTHER	SW NE	77
2	Car	WAIT TURN RHT	SW SE	37

CASUALTY DETAILS

No	Severity	Casualty Age	Veh	Further Details
1	SLIGHT	71	1	PASSENGER
2	SLIGHT	37	2	DRIVER
3	SLIGHT	77	1	DRIVER

DETAILED COLLISION REPORT

Ref	205860	Severity	SLIGHT		
Day	TUESDAY	Date	22 NOV 2011	Time	0720
Light	DAYLIGHT	Weather	RAIN	Surface	WET
Grid ref	390667 225487	Major rd	M 5	Minor rd	A 4019
Control	G WAY/UNCONTROLLED	Junction	SLIP ROAD	Speed lim	50
Lighting	LIGHTS	Condition	NONE	C'way	SLIP ROAD
UNIFI Ref	A/004638/11	Type	Q	Hazard	NONE

LOCATION

A4019, TEWKESBURY ROAD, CHELTENHAM, GLOUCESTERSHIRE (ON SLIP ROAD AT JUNCTION WITH THE M5)

DESCRIPTION

V3 STOPPED IN HEAVY TRAFFIC ON SLIP ROAD FROM THE M5 JOINING THE A4019. V2 STOPPED BEHIND V3. V1 HAS HIT THE REAR OF V2 SHUNTING IT INTO THE REAR OF V3

VEHICLE DETAILS

No	Type	Manoeuvre	From-to	Driver Age
1	Car	WAIT GO AHEAD	NW SE	60
2	Car	WAIT GO AHEAD	NW SE	46
3	Car	WAIT GO AHEAD	NW SE	50

CASUALTY DETAILS

No	Severity	Casualty Age	Veh	Further Details
1	SLIGHT	57	3	PASSENGER

DETAILED COLLISION REPORT

Ref	205946	Severity	SERIOUS
Day	FRIDAY	Date	27 JAN 2012
Light	DAYLIGHT	Weather	FINE
Time	0900	Surface	WET
Grid ref	390689 225469	Major rd	M 5
Control	G WAY/UNCONTROLLED	Junction	SLIP ROAD
Lighting	LIGHTS	Condition	NONE
UNIFI Ref	A/000479/12	Type	Q
		Minor rd	A 4019
		Speed lim	60
		C'way	SLIP ROAD
		Hazard	NONE

LOCATION

TEWKESBURY ROAD, CHELTENHAM, GLOUCESTERSHIRE (AT JUNCTION 10 EXIT)

DESCRIPTION

V2 WAS HELD AT JUNCTION WAITING TO JOIN A4019 FROM M5 MOTORWAY. V1 EXITED THE MOTORWAY AND DUE TO LOW SUN DID NOT SEE V2 WAITING, RESULTING IN A REAR END SHUNT

VEHICLE DETAILS

No	Type	Manoeuvre	From-to	Driver Age
1	Car	STOPPING	NW SE	29
2	Car	WAIT TURN LEFT	NW SE	34

CASUALTY DETAILS

No	Severity	Casualty Age	Veh	Further Details
1	SLIGHT	34	2	DRIVER
2	SERIOUS	29	1	DRIVER

DETAILED COLLISION REPORT

Ref	206595	Severity	SLIGHT
Day	WEDNESDAY	Date	01 FEB 2012
Light	DAYLIGHT	Weather	FINE
Grid ref	390678 225477	Major rd	M 5
Control	G WAY/UNCONTROLLED	Junction	SLIP ROAD
Lighting	LIGHTS	Condition	NONE
UNIFI Ref	A/000756/12	Type	Q
		Time	1600
		Surface	DRY
		Minor rd	A 4019
		Speed lim	60
		C'way	SLIP ROAD
		Hazard	NONE

LOCATION

M5 JUNCTION 10 MOTORWAY, GLOUCESTERSHIRE (SLIP ROAD SOUTHBOUND)

DESCRIPTION

V2 STOPPED WAITING TO JOIN A4019, WHEN V1 HIT REAR

VEHICLE DETAILS

No	Type	Manoeuvre	From-to	Driver Age
1	Car	GO AHEAD OTHER	NW E	22
2	Car	STOPPING	NW E	35

CASUALTY DETAILS

No	Severity	Casualty Age	Veh	Further Details
1	SLIGHT	24	2	PASSENGER
2	SLIGHT	56	2	PASSENGER
3	SLIGHT	28	2	PASSENGER
4	SLIGHT	24	2	PASSENGER
5	SLIGHT	16	2	PASSENGER
6	SLIGHT	35	2	DRIVER

DETAILED COLLISION REPORT

Ref	207040	Severity	SLIGHT
Day	THURSDAY	Date	02 AUG 2012
Light	DARKNESS	Weather	FINE
Grid ref	390777 225397	Major rd	A 4019
Control		Junction	PRIVATE
Lighting	NO LIGHTS	Condition	NONE
UNIFI Ref	A/002741/12	Type	U
		Time	2225
		Surface	DRY
		Minor rd	
		Speed lim	50
		C'way	SINGLE CWAY
		Hazard	NONE

LOCATION

TEWKESBURY ROAD ELMSTONE HARDWICKE, CHELTENHAM GLOUCESTERSHIRE(AT JUNCTION WITH THE GREEN OUTSIDE LABURNUM)

DESCRIPTION

V1 TRAVELLING A4019 CHELTENHAM TOWARDS COOMBE HILL COLLIDED WITH V2 PERFORMING THREE POINT TURN USING ENTRANCE/EXIT TO LAYBY

VEHICLE DETAILS

No	Type	Manoeuvre	From-to	Driver Age
1	Car	GO AHEAD OTHER	E W	28
2	Car	TURNING RIGHT	N W	45

CASUALTY DETAILS

No	Severity	Casualty Age	Veh	Further Details
1	SLIGHT	43	2	PASSENGER
2	SLIGHT	17	2	PASSENGER

DETAILED COLLISION REPORT

Ref	207053	Severity	SLIGHT
Day	TUESDAY	Date	14 AUG 2012
Light	DARKNESS	Weather	RAIN
Grid ref	392634 224395	Major rd	A 4019
Control	AUTO SIGNALS	Junction	CROSS ROAD
Lighting	LIGHTS LIT	Condition	NONE
UNIFI Ref	A/002944/12	Type	D
		Time	2120
		Surface	WET
		Minor rd	B 4634
		Speed lim	40
		C'way	DUAL CWAY
		Hazard	NONE

LOCATION

TEWKESBURY ROAD CHELTENHAM GLOUCESTERSHIRE (AT JUNCTION WITH B4634 HAYDEN ROAD)

DESCRIPTION

V1 TRAVELLING A4019 FROM CHELTENHAM FAILED TO NOTICE RED TRAFFIC LIGHT, COLLIDED WITH V2 TURNING RIGHT INTO HAYDEN ROAD

VEHICLE DETAILS

No	Type	Manoeuvre	From-to	Driver Age
1	Car	GO AHEAD OTHER	SE NW	53
2	Car	TURNING RIGHT	NW SW	26

CASUALTY DETAILS

No	Severity	Casualty Age	Veh	Further Details
1	SLIGHT	53	1	DRIVER

DETAILED COLLISION REPORT

Ref	207530	Severity	SLIGHT		
Day	THURSDAY	Date	20 DEC 2012	Time	1330
Light	DAYLIGHT	Weather	FINE	Surface	DRY
Grid ref	391268 225083	Major rd	A 4019	Minor rd	A 4019
Control	G WAY/UNCONTROLLED	Junction	OTHER JUNC	Speed lim	50
Lighting	LIGHTS	Condition	NONE	C'way	SINGLE CWAY
UNIFI Ref	A/000122/13	Type	FQ	Hazard	NONE

LOCATION

TEWKESBURY ROAD, CHELTENHAM, GLOUCESTERSHIRE LAYBY BY DISTINCTIVE IRONWORKS

DESCRIPTION

V3 WAS STATIONARY SIGNALLING RIGHT WAITING TO TURN OFF THE CARRIAGEWAY INTO A LAYBY. V2 CAME TO A HALT BEHIND V3. V1 WAS TRAVELLING IN THE SAME DIRECTION AS V3 AND V2 BUT FAILED TO STOP COLLIDING WITH THE REAR NEARSIDE OF V2 SHUNTING THA'

VEHICLE DETAILS

No	Type	Manoeuvre	From-to	Driver Age
1	Car	STOPPING	NW SE	64
2	Car	WAIT GO AHEAD	NW SE	56
3	Car	WAIT TURN RHT	NW SE	

CASUALTY DETAILS

No	Severity	Casualty Age	Veh	Further Details
1	SLIGHT	64	1	DRIVER

DETAILED COLLISION REPORT

Ref	207913	Severity	SLIGHT
Day	FRIDAY	Date	05 JUL 2013
Light	DAYLIGHT	Weather	FINE
Time	1645	Surface	DRY
Grid ref	392651 224384	Major rd	A 4019
Control	AUTO SIGNALS	Junction	CROSS ROAD
Minor rd	B 4634	Speed lim	40
Lighting	LIGHTS	Condition	NONE
C'way	SINGLE CWAY	Type	Q
UNIFI Ref	A/002119/13	Hazard	NONE

LOCATION

TEWKESBURY ROAD, CHELTENHAM, GLOUCESTERSHIRE (AT JUNCTION WITH HAYDEN ROAD)

DESCRIPTION

V1 HAS APPLIED CLUTCH INSTEAD OF BRAKE AND GONE UP THE REAR OF THE VEHICLE IN FRONT OF HER

VEHICLE DETAILS

No	Type	Manoeuvre	From-to	Driver Age
1	Car	STOPPING	SE NW	33
2	Car	WAIT GO AHEAD	SE NW	40

CASUALTY DETAILS

No	Severity	Casualty Age	Veh	Further Details
1	SLIGHT	33	2	PASSENGER
2	SLIGHT	37	2	PASSENGER
3	SLIGHT	39	2	PASSENGER
4	SLIGHT	34	2	PASSENGER
5	SLIGHT	52	2	PASSENGER
6	SLIGHT	19	2	PASSENGER
7	SLIGHT	5	1	PASSENGER
8	SLIGHT	7	1	PASSENGER

DETAILED COLLISION REPORT

Ref	208056	Severity	SLIGHT
Day	THURSDAY	Date	22 AUG 2013
Light	DAYLIGHT	Weather	FINE
Grid ref	393066 224356	Major rd	3 85
Control		Junction	NOT WITHIN 20M
Lighting	LIGHTS	Condition	NONE
UNIFI Ref	A/002635/13	Type	Q
		Time	1740
		Surface	DRY
		Minor rd	
		Speed lim	30
		C'way	SINGLE CWAY
		Hazard	NONE

LOCATION

MANOR ROAD, SWINDON, CHELTENHAM, GLOUCESTERSHIRE (OUTSIDE CARPET RIGHT)

DESCRIPTION

V2 HAS SLOWED DOWN DUE TO SLOW MOVING TRAFFIC AHEAD AND V1 HAS FAILED TO NOTICE AND HAS COLLIDED WITH THE REAR THIS HAS CAUSING V2 TO BE SHUNTED INTO V3 AS WELL

VEHICLE DETAILS

No	Type	Manoeuvre	From-to	Driver Age
1	Car	GO AHEAD OTHER	NE SW	48
2	Car	STOPPING	NE SW	52
3	Car	WAIT GO AHEAD	NE SW	39

CASUALTY DETAILS

No	Severity	Casualty Age	Veh	Further Details
1	SLIGHT	52	2	DRIVER

DETAILED COLLISION REPORT

Ref	208590	Severity	SLIGHT		
Day	FRIDAY	Date	21 FEB 2014	Time	0447
Light	DARKNESS	Weather	FINE	Surface	DRY
Grid ref	391869 224803	Major rd	A 4019	Minor rd	
Control		Junction	NOT WITHIN 20M	Speed lim	50
Lighting	NO LIGHTS	Condition	NONE	C'way	SINGLE CWAY
UNIFI Ref	A/001140/14	Type	IB	Hazard	NONE

LOCATION

TEWKESBURY ROAD CHELTENHAM GLOUCESTERSHIRE

DESCRIPTION

VEHICLE TAKEN WITHOUT OWNERS CONSENT AND FOUND CRASHED ON THE TEWKESBURY ROAD,
DRIVER SUFFERED INJURIES TO SHOULDER FOLLOWING CRASH

VEHICLE DETAILS

No	Type	Manoeuvre	From-to	Driver Age
1	Car	GO AHEAD OTHER	NW SE	44

CASUALTY DETAILS

No	Severity	Casualty Age	Veh	Further Details
1	SLIGHT	44	1	DRIVER

DETAILED COLLISION REPORT

Ref	208674	Severity	SLIGHT
Day	SATURDAY	Date	10 MAY 2014
Light	DAYLIGHT	Weather	FINE
Grid ref	392422 224530	Major rd	A 4019
Control		Junction	NOT WITHIN 20M
Lighting	LIGHTS	Condition	NONE
UNIFI Ref	A/001521/14	Type	T
		Time	1137
		Surface	DRY
		Minor rd	
		Speed lim	50
		C'way	SINGLE CWAY
		Hazard	NONE

LOCATION

TEWKESBURY ROAD, CHELTENHAM, GLOUCESTERSHIRE, A4019

DESCRIPTION

V1 HAS COME OVER INTO THE OPPOSITE CARRIAGEWAY SLIGHTLY KNOCKING V2'S WING MIRROR OFF WHICH HAS CAUSED THE DRIVERS SIDE WINDOW TO SMASH

VEHICLE DETAILS

No	Type	Manoeuvre	From-to	Driver Age
1	Car	GO AHEAD RH BEND	E W	28
2	Car	GO AHEAD LH BEND	W E	37

CASUALTY DETAILS

No	Severity	Casualty Age	Veh	Further Details
1	SLIGHT	37	2	DRIVER

DETAILED COLLISION REPORT

Ref	209346	Severity	SLIGHT
Day	MONDAY	Date	01 SEP 2014
Light	DAYLIGHT	Weather	FINE
Grid ref	391116 225180	Major rd	A 4019
Control	G WAY/UNCONTROLLED	Junction	OTHER JUNC
Lighting	LIGHTS	Condition	NONE
UNIFI Ref	A/002556/14	Type	HT
		Time	1507
		Surface	DRY
		Minor rd	A 4019
		Speed lim	50
		C'way	SINGLE CWAY
		Hazard	NONE

LOCATION

A4019 TEWKESBURY ROAD, UCKINGTON, CHELTENHAM, GLOS AT LAYBY IN 50MPH LIMIT

DESCRIPTION

V2 TRAVELLING FROM M5 TOWARDS CHELTENHAM. V1 PULLS OUT A LAYBY ON THE OPPOSITE SIDE OF THE ROAD. V1 INTENDS TO TURN LEFT BUT DOES NOT STEER ENOUGH AND DRIVES INTO CAB OF V1

VEHICLE DETAILS

No	Type	Manoeuvre	From-to	Driver Age
1	Car	TURNING LEFT	S NW	78
2	Goods veh over 7.5 T mgw	GO AHEAD OTHER	NW SE	62

CASUALTY DETAILS

No	Severity	Casualty Age	Veh	Further Details
1	SLIGHT	78	1	DRIVER
2	SLIGHT	62	2	DRIVER

DETAILED COLLISION REPORT

Ref	209500	Severity	SERIOUS
Day	THURSDAY	Date	21 MAY 2015
Light	DAYLIGHT	Weather	FINE
Grid ref	390833 225361	Major rd	A 4019
Control	G WAY/UNCONTROLLED	Junction	T/STAG/Y JUNC
Lighting	LIGHTS	Condition	NONE
UNIFI Ref	A/1887/15	Type	G
		Time	1925
		Surface	DRY
		Minor rd	4 421
		Speed lim	50
		C'way	SINGLE CWAY
		Hazard	NONE

LOCATION

A4019 (JUNCTION GUESSED)

DESCRIPTION

V1 PULLED OUT OF A JUNCTION ONTO MAIN ROAD INTO THE PATH OF V2

VEHICLE DETAILS

No	Type	Manoeuvre	From-to	Driver Age
1	Car	TURNING RIGHT	S E	44
2	Car	GO AHEAD OTHER	E W	25

CASUALTY DETAILS

No	Severity	Casualty Age	Veh	Further Details
1	SERIOUS	25	2	DRIVER

RTA2480 Detailed Collision Report

Compiled from an original report by Gloucestershire County Council

Accident Investigation and Prevention Section

Copyright Gloucestershire County Council / Gloucestershire Police

Database as at 26-MAY-16

Collisions within GLOUCESTERSHIRE

For period 01-JAN-2011 TO 31-DEC-2015

This information is provided by Gloucestershire County Council (the "Council") in good faith. The Council does not make any representations or warranties of any kind, express or implied, in relation to all or any part of the information and all warranties and representations are hereby excluded to the fullest extent permitted by law. The information does not constitute advice and should not be relied upon in making or refraining from making any decision.

To the fullest extent permitted by the law, the Council hereby disclaims all liability (howsoever arising) in connection with any loss and/or damage arising out of or in connection with any use of or reliance on the information or any action taken (or refrained from being taken) as a result of its use.

This information is compiled from data held in the Council's live database as at the date of production. The data is subject to change at any point in the future, as a result of more accurate information becoming available.

DETAILED COLLISION REPORT

Ref	204229	Severity	SERIOUS		
Day	SUNDAY	Date	20 MAR 2011	Time	1012
Light	DAYLIGHT	Weather	FINE	Surface	DRY
Grid ref	390161 222491	Major rd	B 4063	Minor rd	
Control		Junction	NOT WITHIN 20M	Speed lim	50
Lighting	LIGHTS	Condition	NONE	C'way	SINGLE CWAY
UNIFI Ref	A/001591/11	Type	ZI	Hazard	NONE

LOCATION

OLD GLOUCESTER ROAD, STAVERTON, CHELTENHAM, GLOUCESTERSHIRE OUTSIDE KNOLL COTTAGES

DESCRIPTION

V1 HAD ONLY TRAVELLED A SHORT DISTANCE TOWARDS CHELTENHAM AND LOST CONTROL CAUSING THE BIKE TO GO FROM UNDER THEM AND SKID UP ONTO THE PAVEMENT.

VEHICLE DETAILS

No	Type	Manoeuvre	From-to	Driver Age
1	M'cycle over 500cc	GO AHEAD RH BEND	W E	38

CASUALTY DETAILS

No	Severity	Casualty Age	Veh	Further Details
1	SERIOUS	38	1	DRIVER

DETAILED COLLISION REPORT

Ref	204721	Severity	SLIGHT
Day	TUESDAY	Date	28 JUN 2011
Light	DAYLIGHT	Weather	FINE
Grid ref	390196 223766	Major rd	B 4634
Control	G WAY/UNCONTROLLED	Junction	T/STAG/Y JUNC
Lighting	LIGHTS	Condition	NONE
UNIFI Ref	A/003516/11	Type	TH
		Time	0815
		Surface	DRY
		Minor rd	4 427
		Speed lim	50
		C'way	SINGLE CWAY
		Hazard	NONE

LOCATION

OLD GLOUCESTER ROAD, HAYDEN, CHELTENHAM, GLOUCESTERSHIRE (AT JUNCTION WITH HAYDEN LANE)

DESCRIPTION

V2 PULLING OFF THE MAIN ROAD INTO THE JUNCTION TURNING RIGHT AND V1 STOPPED AT OR APPROACHING JUNCTION ON MINOR ROAD. V1 HIT THE REAR OFFSIDE OF V2. BOTH DRIVERS BLAMED THE OTHER

VEHICLE DETAILS

No	Type	Manoeuvre	From-to	Driver Age
1	Car	WAIT TURN LEFT	SE NE	32
2	Goods veh over 7.5 T mgw	TURNING RIGHT	SW SE	43

CASUALTY DETAILS

No	Severity	Casualty Age	Veh	Further Details
1	SLIGHT	32	1	DRIVER

DETAILED COLLISION REPORT

Ref	204759	Severity	SLIGHT		
Day	FRIDAY	Date	22 JUL 2011	Time	2300
Light	DARKNESS	Weather	FINE	Surface	DRY
Grid ref	390388 223647	Major rd	4 427	Minor rd	
Control		Junction	NOT WITHIN 20M	Speed lim	30
Lighting	NO LIGHTS	Condition	NONE	C'way	SINGLE CWAY
UNIFI Ref	A/003723/11	Type	I	Hazard	NONE

LOCATION

HAYDEN LANE, HAYDEN, CHELTENHAM, GLOUCESTERSHIRE (EXACT LOCATION UNKNOWN)

DESCRIPTION

V1 HAS MISJUDGED SPEED INTO LEFT HAND BEND AND LEFT THE ROAD TO THE OFFSIDE AND ENDED UP IN THE HEDGE

VEHICLE DETAILS

No	Type	Manoeuvre	From-to	Driver Age
1	Car	GO AHEAD LH BEND	NW SE	18

CASUALTY DETAILS

No	Severity	Casualty Age	Veh	Further Details
1	SLIGHT	16	1	PASSENGER
2	SLIGHT	17	1	PASSENGER
3	SLIGHT	18	1	DRIVER

DETAILED COLLISION REPORT

Ref	206696	Severity	SLIGHT
Day	WEDNESDAY	Date	25 APR 2012
Light	DARKNESS	Weather	RAIN/WIND
Grid ref	390199 223769	Major rd	B 4634
Control	G WAY/UNCONTROLLED	Junction	T/STAG/Y JUNC
Lighting	UNKNOWN	Condition	NONE
UNIFI Ref	A/001694/12	Type	H
		Time	2216
		Surface	WET
		Minor rd	4 427
		Speed lim	50
		C'way	SINGLE CWAY
		Hazard	NONE

LOCATION

B4634 JUNCTION WITH HAYDEN LANE, HAYDEN, CHELTENHAM, GLOUCESTERSHIRE (NEAR HOUSE IN THE TREE JUNCTION)

DESCRIPTION

V1 WENT TO TURN RIGHT INTO OLD GLOUCESTER ROAD AND COLLIDED WITH V2 TRAVELLING FROM CHELTENHAM

VEHICLE DETAILS

No	Type	Manoeuvre	From-to	Driver Age
1	Car	TURNING RIGHT	SE NE	55
2	Car	GO AHEAD LH BEND	NE SW	21

CASUALTY DETAILS

No	Severity	Casualty Age	Veh	Further Details
1	SLIGHT	21	2	DRIVER
2	SLIGHT	55	1	DRIVER

DETAILED COLLISION REPORT

Ref	206814	Severity	SLIGHT
Day	SUNDAY	Date	27 MAY 2012
Light	DAYLIGHT	Weather	FINE
Grid ref	390239 223805	Major rd	B 4634
Control	G WAY/UNCONTROLLED	Junction	T/STAG/Y JUNC
Lighting	LIGHTS	Condition	NONE
UNIFI Ref	A/001961/12	Type	G
		Time	1727
		Surface	WET
		Minor rd	4 421
		Speed lim	50
		C'way	SINGLE CWAY
		Hazard	NONE

LOCATION

OLD GLOUCESTER ROAD, HAYDEN, CHELTENHAM, GLOUCESTERSHIRE (AT JUNCTION WITH WITHYBRIDGE LANE)

DESCRIPTION

V2 HAS TURNED RIGHT OUT OF WITHYBRIDGE LANE INTO PATH OF V1 TRAVELLING TOWARDS CHELTENHAM. V2 SPAN INTO PUB SIGN AND V1 WAS LEFT THE ROAD ON THE OFFSIDE. V2 DRIVER WAS BLINDED BY BRIGHT SUNLIGHT

VEHICLE DETAILS

No	Type	Manoeuvre	From-to	Driver Age
1	Car	TURNING RIGHT	NW SW	19
2	Car	GO AHEAD RH BEND	SW NE	36

CASUALTY DETAILS

No	Severity	Casualty Age	Veh	Further Details
1	SLIGHT	16	2	PASSENGER
2	SLIGHT	21	1	PASSENGER
3	SLIGHT	36	2	DRIVER
4	SLIGHT	19	1	DRIVER

DETAILED COLLISION REPORT

Ref	207442	Severity	SLIGHT		
Day	FRIDAY	Date	28 DEC 2012	Time	0300
Light	DARKNESS	Weather	RAIN	Surface	WET
Grid ref	391510 222723	Major rd	4 90959	Minor rd	4 90959
Control	G WAY/UNCONTROLLED	Junction	MINI R ABOUT	Speed lim	30
Lighting	LIGHTS LIT	Condition	NONE	C'way	ROUNDAABOUT
UNIFI Ref	A/000237/13	Type	P	Hazard	NONE

LOCATION

FIDDLERS GREEN LANE, CHELTENHAM, GLOUCESTERSHIRE

DESCRIPTION

A DRUNK PEDESTRIAN HAS STEPPED OUT IN FRONT OF THE CAR

VEHICLE DETAILS

No	Type	Manoeuvre	From-to	Driver Age
1	Van up to 3.5 T mgw	GO AHEAD OTHER	S N	49

CASUALTY DETAILS

No	Severity	Casualty Age	Veh	Further Details
1	SLIGHT	57	1	PEDESTRIAN

DETAILED COLLISION REPORT

Ref	207956	Severity	SLIGHT
Day	THURSDAY	Date	02 MAY 2013
Light	DAYLIGHT	Weather	FINE
Grid ref	390235 223801	Major rd	B 4634
Control	G WAY/UNCONTROLLED	Junction	T/STAG/Y JUNC
Lighting	LIGHTS	Condition	TRF SIG OUT
UNIFI Ref	A/001341/13	Type	G
		Time	0740
		Surface	DRY
		Minor rd	4 421
		Speed lim	50
		C'way	SINGLE CWAY
		Hazard	NONE

LOCATION

WITHYBRIDGE LANE, CHELTENHAM, GLOUCESTERSHIRE (WITH OLD GLOUCESTER ROAD)

DESCRIPTION

V1 HAS PULLED OUT INTO THE PATH OF V2

VEHICLE DETAILS

No	Type	Manoeuvre	From-to	Driver Age
1	Car	TURNING RIGHT	N W	49
2	Car	GO AHEAD OTHER	W E	49

CASUALTY DETAILS

No	Severity	Casualty Age	Veh	Further Details
1	SLIGHT	49	2	DRIVER
2	SLIGHT	49	1	DRIVER

DETAILED COLLISION REPORT

Ref	207946	Severity	SLIGHT
Day	FRIDAY	Date	19 JUL 2013
Light	DAYLIGHT	Weather	FINE
Grid ref	389989 222512	Major rd	B 4063
Control	G WAY/UNCONTROLLED	Junction	CROSS ROAD
Lighting	LIGHTS	Condition	NONE
UNIFI Ref	A/002320/13	Type	ZF
		Time	0825
		Surface	WET
		Minor rd	4 427
		Speed lim	50
		C'way	SINGLE CWAY
		Hazard	NONE

LOCATION

GLOUCESTER ROAD, STAVERTON, CHELTENHAM, GLOUCESTERSHIRE (WITH HAYDEN LANE)

DESCRIPTION

V2 WAS STATIONARY WHEN V1 HAS BEEN COMING AROUND THE BEND AND HAS COLLIDED WITH REAR AS IT WAS WAITING TO MAKE A TURN

VEHICLE DETAILS

No	Type	Manoeuvre	From-to	Driver Age
1	M'cycle over 500cc	GO AHEAD OTHER	E W	30
2	Car	TURNING RIGHT	E N	27

CASUALTY DETAILS

No	Severity	Casualty Age	Veh	Further Details
1	SLIGHT	27	2	DRIVER
2	SLIGHT	30	1	DRIVER

DETAILED COLLISION REPORT

Ref	208458	Severity	SLIGHT		
Day	TUESDAY	Date	28 JAN 2014	Time	0805
Light	DAYLIGHT	Weather	RAIN	Surface	WET
Grid ref	390241 223807	Major rd	B 4634	Minor rd	4 421
Control	G WAY/UNCONTROLLED	Junction	T/STAG/Y JUNC	Speed lim	50
Lighting	LIGHTS	Condition	NONE	C'way	SINGLE CWAY
UNIFI Ref	A/000361/14	Type	H	Hazard	NONE

LOCATION

OLD GLOUCESTER ROAD HAYDEN, CHELTENHAM GLOUCESTERSHIRE (NEAR THE HOUSE IN THE TREE PUBLIC HOUSE)

DESCRIPTION

V1 HAS PULLED OUT INTO THE PATH OF V2

VEHICLE DETAILS

No	Type	Manoeuvre	From-to	Driver Age
1	Car	TURNING RIGHT	N W	43
2	Car	GO AHEAD OTHER	E W	28

CASUALTY DETAILS

No	Severity	Casualty Age	Veh	Further Details
1	SLIGHT	28	2	DRIVER
2	SLIGHT	43	1	DRIVER

DETAILED COLLISION REPORT

Ref	208492	Severity	SERIOUS
Day	MONDAY	Date	10 FEB 2014
Light	DARKNESS	Weather	FINE
Time	1813	Surface	WET
Grid ref	390833 222204	Major rd	4 382
Control		Junction	NOT WITHIN 20M
Lighting	LIGHTS LIT	Condition	NONE
UNIFI Ref	A/000678/14	Type	ZW
		Minor rd	
		Speed lim	40
		C'way	SINGLE CWAY
		Hazard	NONE

LOCATION

PHEASANT LANE CHELTENHAM GLOUCESTERSHIRE

DESCRIPTION

V2 HAS BROKEN DOWN AND HAD NO LIGHTS AT ALL. SOME CARS HAVE PASSED FINE AND SEEN VEHICLE BUT V1 HAS NOT AND COLLIDED WITH THE REAR.

VEHICLE DETAILS

No	Type	Manoeuvre	From-to	Driver Age
1	M'cycle over 500cc	GO AHEAD OTHER	SE NW	30
2	Car	PARKED	PAR	21

CASUALTY DETAILS

No	Severity	Casualty Age	Veh	Further Details
1	SLIGHT	19	1	PASSENGER
2	SERIOUS	30	1	DRIVER

DETAILED COLLISION REPORT

Ref	209093	Severity	SLIGHT
Day	WEDNESDAY	Date	05 NOV 2014
Light	DAYLIGHT	Weather	FINE
Grid ref	391462 224183	Major rd	B 4634
Control		Junction	NOT WITHIN 20M
Lighting	LIGHTS	Condition	NONE
UNIFI Ref	A/003248/14	Type	T
		Time	0810
		Surface	WET
		Minor rd	
		Speed lim	40
		C'way	SINGLE CWAY
		Hazard	NONE

LOCATION

B4634, OLD GLOUCESTER ROAD, STAVERTON, CHELTENHAM, GLOUCESTERSHIRE

DESCRIPTION

V1 TRAV OLD GLOS RD TWDS CHELTENHAM WHILST NEGOTIATING A SERIES OF DOWNHILL BENDS THE DRIVER HAS LOST CONTROL OF HIS VEHICLE AND LEFT THE ROAD TO THE N/SIDE DAMAGING SOME PLASTIC WARNING MARKINGS. V1 HAS THEN REBOUNDED BACK INTO THE RD A

VEHICLE DETAILS

No	Type	Manoeuvre	From-to	Driver Age
1	Car	GO AHEAD RH BEND	W E	17
2	Car	GO AHEAD OTHER	E W	29

CASUALTY DETAILS

No	Severity	Casualty Age	Veh	Further Details
1	SLIGHT	16	1	PASSENGER
2	SLIGHT	29	2	DRIVER

DETAILED COLLISION REPORT

Ref	209192	Severity	SERIOUS
Day	SATURDAY	Date	20 DEC 2014
Light	DARKNESS	Weather	FINE
Grid ref	391446 222657	Major rd	4 90959
Control	G WAY/UNCONTROLLED	Junction	T/STAG/Y JUNC
Lighting	LIGHTS LIT	Condition	NONE
UNIFI Ref	A/000027/15	Type	I
		Time	0431
		Surface	DRY
		Minor rd	4 90961
		Speed lim	30
		C'way	SINGLE CWAY
		Hazard	NONE

LOCATION

FIDDLERS GREEN LANE, CHELTENHAM, GLOUCESTERSHIRE (WITH KEMPTON GROVE)

DESCRIPTION

V1 WAS TRAVELLING AT SPEED ALONG FIDDLERS GREEN LANE TOWARDS CHELTENHAM, LOST CONTROL AND LEFT CARRIAGEWAY ON THE OFFSIDE AND COLLIDED WITH A TREE

VEHICLE DETAILS

No	Type	Manoeuvre	From-to	Driver Age
1	Car	GO AHEAD LH BEND	SW NE	22

CASUALTY DETAILS

No	Severity	Casualty Age	Veh	Further Details
1	SLIGHT	18	1	PASSENGER
2	SERIOUS	24	1	PASSENGER
3	SLIGHT	19	1	PASSENGER
4	SERIOUS	22	1	DRIVER

DETAILED COLLISION REPORT

Ref	209260	Severity	SLIGHT		
Day	TUESDAY	Date	10 FEB 2015	Time	2105
Light	DARKNESS	Weather	OTHER	Surface	WET
Grid ref	391471 224181	Major rd	B 4634	Minor rd	
Control		Junction	NOT WITHIN 20M	Speed lim	40
Lighting	NO LIGHTS	Condition	MUD	C'way	SINGLE CWAY
UNIFI Ref	A/000635/15	Type	I	Hazard	NONE

LOCATION

B4634, OLD GLOUCESTER ROAD, HAYDEN, CHELTENHAM, GLOUCESTERSHIRE (300 M WEST OF JUNCTION WITH PILGROVE WAY)

DESCRIPTION

V1 TRAV FROM DIREC OF B4063 TWDS TEWKS RD ON THE B4063. ROAD SURFACE WAS DAMP AND THERE WERE MUD DEPOSITS ON THERE ALSO. DRIVER LOST CONTROL TRAV AROUND GRADUAL LEFT HAND BEND AND COLLIDED WITH VERGE ON OFFSIDE CAUSING VEHICLE TO ROL

VEHICLE DETAILS

No	Type	Manoeuvre	From-to	Driver Age
1	Car	GO AHEAD LH BEND	E W	22

CASUALTY DETAILS

No	Severity	Casualty Age	Veh	Further Details
1	SLIGHT	22	1	DRIVER

DETAILED COLLISION REPORT

Ref	209427	Severity	SLIGHT
Day	FRIDAY	Date	17 APR 2015
Light	DAYLIGHT	Weather	FINE
Grid ref	390196 223764	Major rd	B 4634
Control	G WAY/UNCONTROLLED	Junction	T/STAG/Y JUNC
Lighting	LIGHTS	Condition	NONE
UNIFI Ref	A/1124/15	Type	G
		Time	1815
		Surface	DRY
		Minor rd	4 427
		Speed lim	50
		C'way	SINGLE CWAY
		Hazard	NONE

LOCATION

B4634 OLD GLOUCESTER ROAD AT J/W HAYDEN LANE

DESCRIPTION

V1 AT HAYDEN LANE JUNC TURNING RIGHT ONTO OLD GLOS RD. V1 PULLED OUT INTO THE PATH OF V2 WHO WAS TRAV FROM CHELT TWDS CHURCHDOWN. V2 ATTEMPTED TO SWERVE TO AVOID COLLISION BUT WAS CLIPPED BY V1 AND LEFT THE RD AND HIT FENCE

VEHICLE DETAILS

No	Type	Manoeuvre	From-to	Driver Age
1	Car	TURNING RIGHT	N NE	64
2	Goods veh over 3.5T up to 7.5T mgw	GO AHEAD OTHER	NE SW	24

CASUALTY DETAILS

No	Severity	Casualty Age	Veh	Further Details
1	SLIGHT	64	1	DRIVER
2	SLIGHT	60	1	PASSENGER
3	SLIGHT	24	2	DRIVER

DETAILED COLLISION REPORT

Ref	209817	Severity	SERIOUS		
Day	SATURDAY	Date	22 AUG 2015	Time	1855
Light	DAYLIGHT	Weather	FINE	Surface	DRY
Grid ref	391393 224151	Major rd	B 4634	Minor rd	
Control		Junction	NOT WITHIN 20M	Speed lim	40
Lighting	LIGHTS	Condition	NONE	C'way	SINGLE CWAY
UNIFI Ref	a/2452/15	Type	I	Hazard	NONE

LOCATION

THE B4634 HAYDEN ROAD, CHELTENHAM

DESCRIPTION

V1 TRAVELLING IN EXCESS OF 40MPH LOST CONTROL WHEN IT HIT THE KERB, REBOUNDED TO OFFSIDE VERGE AND HIT A TREE

VEHICLE DETAILS

No	Type	Manoeuvre	From-to	Driver Age
1	Car	GO AHEAD OTHER	NE SW	27

CASUALTY DETAILS

No	Severity	Casualty Age	Veh	Further Details
1	SERIOUS	27	1	DRIVER

DETAILED COLLISION REPORT

Ref	209881	Severity	SLIGHT		
Day	SATURDAY	Date	03 OCT 2015	Time	1751
Light	DAYLIGHT	Weather	FINE	Surface	DRY
Grid ref	391055 222092	Major rd	4 90959	Minor rd	4 90959
Control	G WAY/UNCONTROLLED	Junction	T/STAG/Y JUNC	Speed lim	30
Lighting	LIGHTS	Condition	NONE	C'way	SINGLE CWAY
UNIFI Ref	A/2922/15	Type	K	Hazard	NONE

LOCATION

FIDDLERS GREEN LANE CHELTENHAM

DESCRIPTION

V1 HAS BEEN OVERTAKING ON A BEND AND COLLIDED WITH V2 WHICH WAS TRAVELLING IN THE OPPOSITE DIRECTION

VEHICLE DETAILS

No	Type	Manoeuvre	From-to	Driver Age
1	Car	O TAKE MOV VH O/S	E W	
2	Car	GO AHEAD RH BEND	W E	51

CASUALTY DETAILS

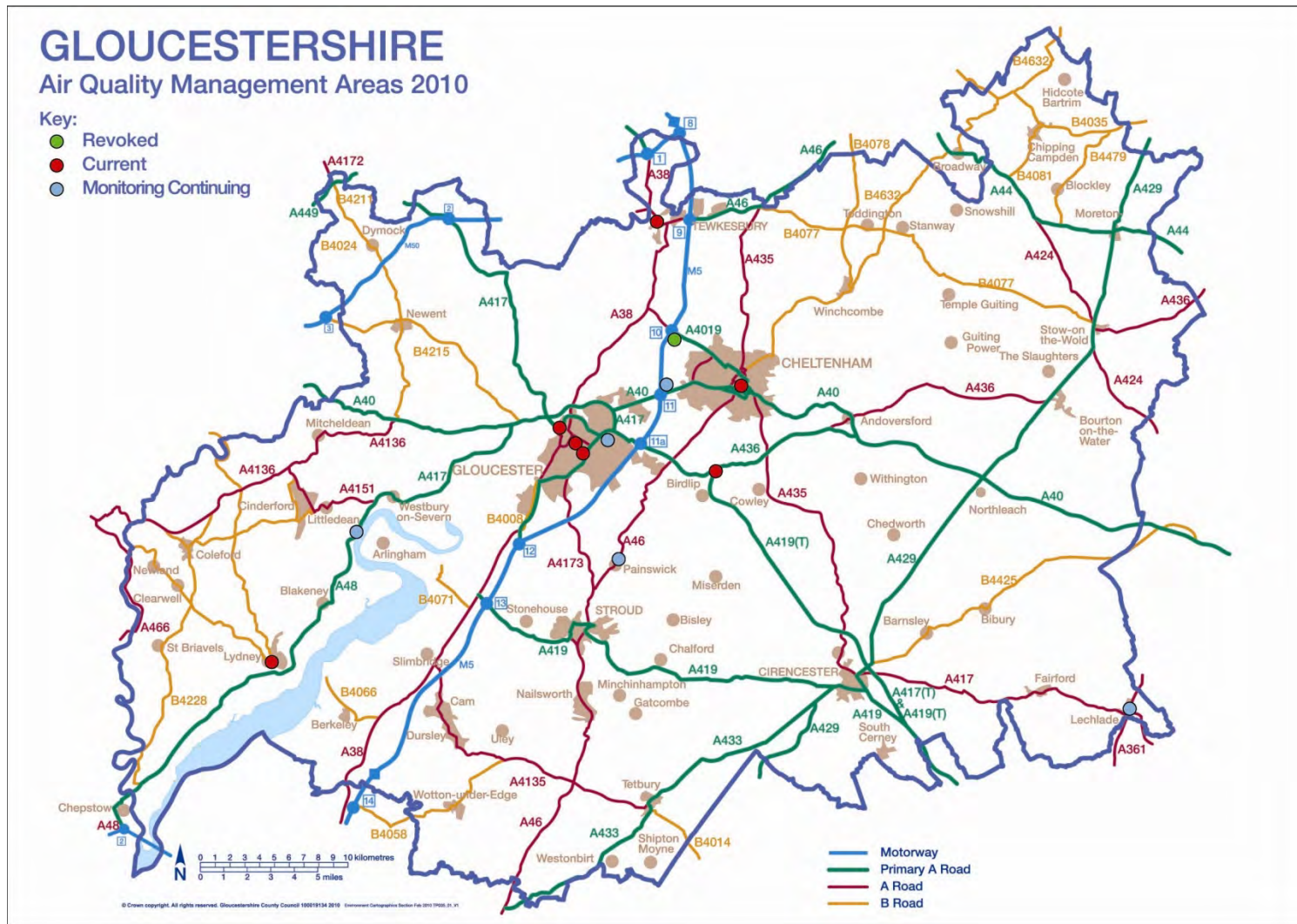
No	Severity	Casualty Age	Veh	Further Details
1	SLIGHT	51	2	DRIVER



Appendix F – Location of Air Quality Management Areas in Gloucestershire

JCS Transport Strategy Evidence Base

APPENDIX F – Location of Air Quality Management Areas in Gloucestershire





Appendix G – Important noise areas in Gloucestershire

JCS Transport Strategy Evidence Base

APPENDIX G – Important noise areas in Gloucestershire

The information contained within this appendix represents the outputs from round 2 assessments of noise hotspots within Gloucestershire. To access the database use the following link:

<https://data.gov.uk/dataset/noise-action-planning-important-areas-round-2-england>

The Department for Environment, Food and Rural Affairs (Defra) helps manage environmental noise (mainly noise from transport) through the implementation of the Environmental Noise Directive (END) (Directive 2002/49/EC). The END has been transposed by the Environmental Noise (England) Regulations 2006, as amended.

The END requires that the Action Plans apply in particular to 'Important Areas' (or noise 'hotspots') where those worst affected by road and railway noise are located. These Important Areas are identified by Defra and should then be prioritised for investigation and, where appropriate, action taken by the relevant transport authority, in liaison with the relevant local authority.

Noise action plans provide a framework to manage environmental noise and its effects. They do not impose any additional material costs on the highway authorities or local authorities. Instead it enables the relevant highway authorities to target action to the worst affected areas and to develop proposals for assisting the management of noise as appropriate including taking account of budgetary and other considerations. Any specific action identified will be based on local decisions - taking into account costs and benefits.

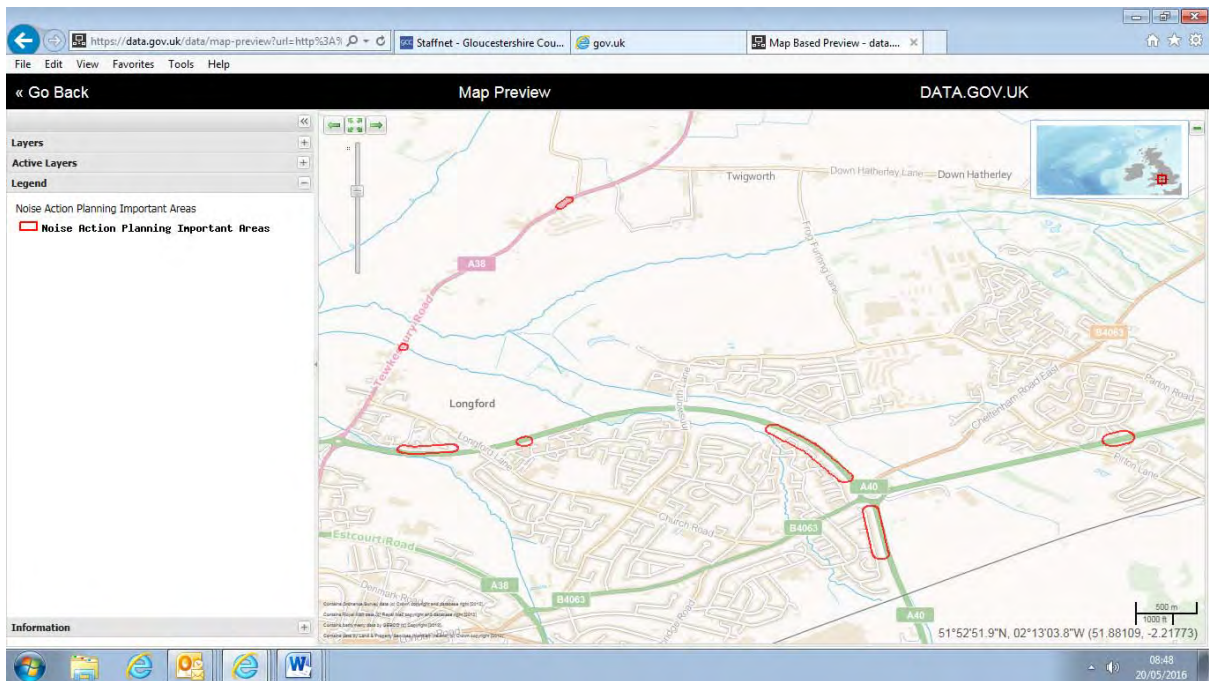
There are currently several approaches taken to control the impact of noise from road traffic, including:

- control of noise at source (including vehicle emission limit values);
- planning controls – through the operation of the national, regional and local transport and land use planning system;
- compensation and insulation - in the case of new or improved highway;
- maintenance; and
- specific initiatives including previously identified actions under the END.

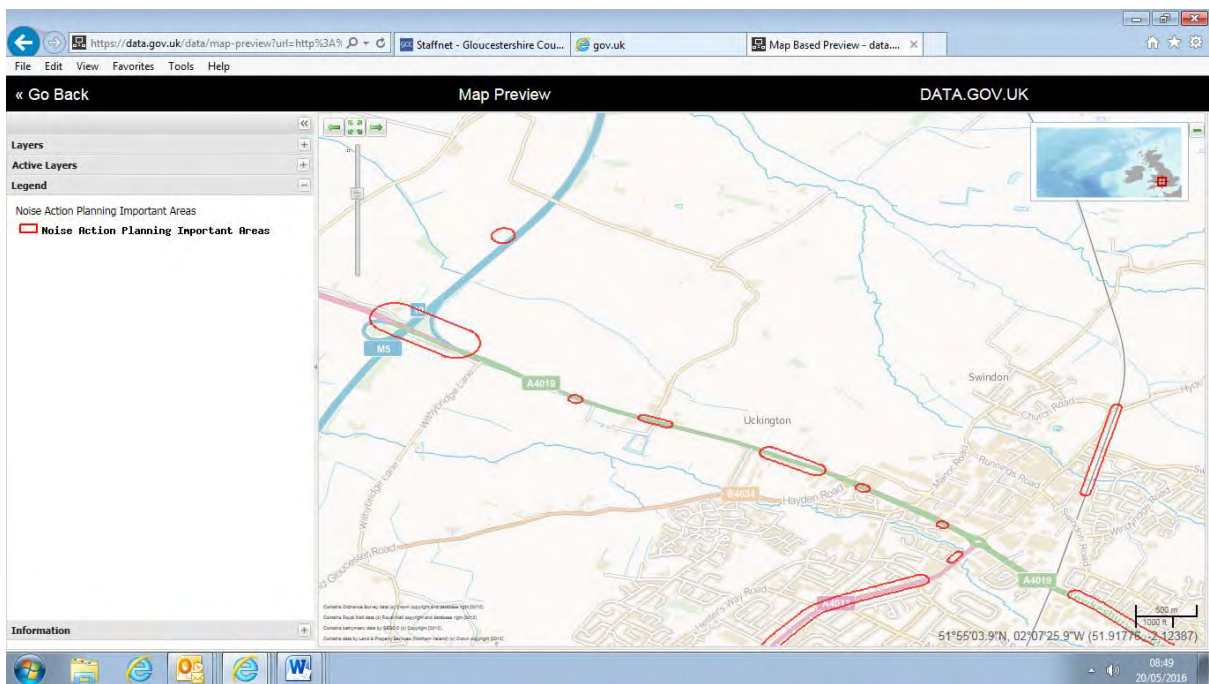
The next round of strategic noise mapping is due to take place in 2017.

APPENDIX G – Important noise areas in Gloucestershire

Site A1 – Innsworth and Twigworth and A3 – South Churchdown



A5 – North West Cheltenham



APPENDIX G – Important noise areas in Gloucestershire

A11 West of Cheltenham

