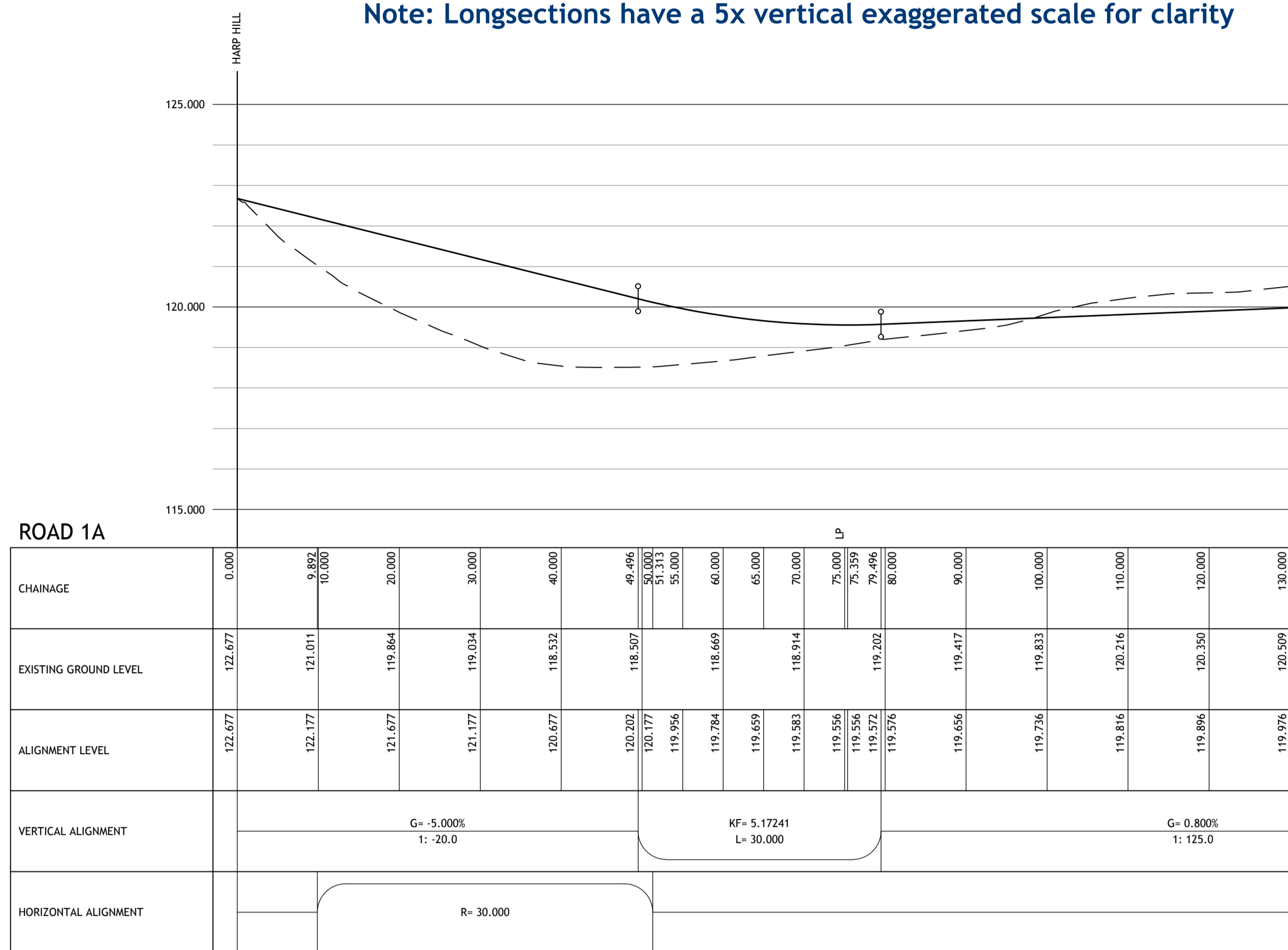
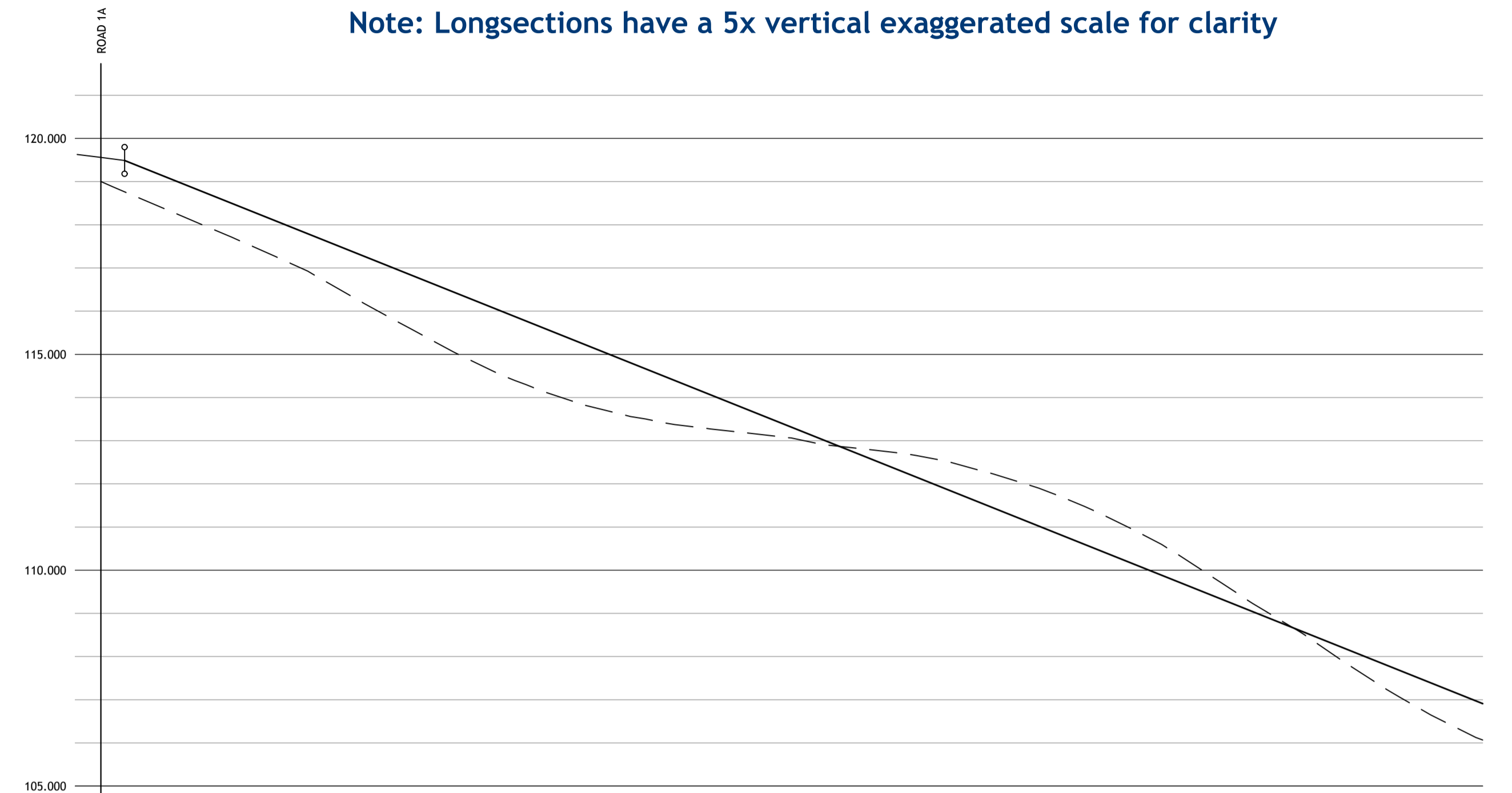


Note: Longsections have a 5x vertical exaggerated scale for clarity

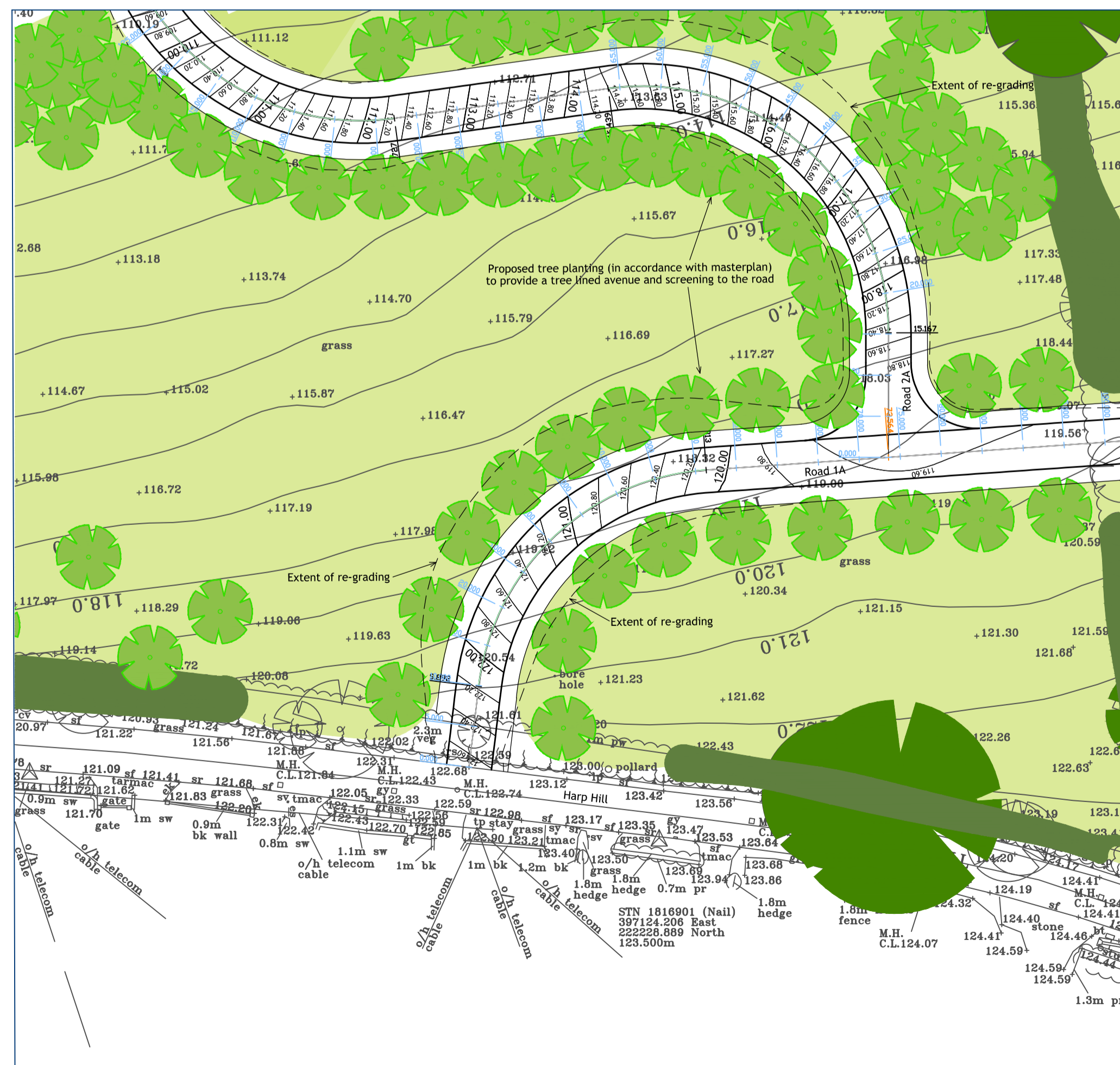


Road 1A Indicative Longsection Extract H=1:500, V=1:100 @ A1

Note: Longsections have a 5x vertical exaggerated scale for clarity



Road 2A Indicative Longsection Extract H=1:500, V=1:100 @ A1



Plan View 1:500 @ A1

Notes:

- Do not scale from this plan.
- Vertical scale on the indicative longsections has a 5x exaggeration applied for clarity.
- The levels shown are indicative preliminary levels to demonstrate how access could be achieved. Final levels are to be agreed with / approved by with the adopting highway authority pursuant to the necessary legal agreements (e.g. Section 38) and to the LPA via reserved matters application(s).
- Tree planting to screen the access road shown in accordance with the Indicative / Illustrative Masterplan. Full details of planting to be agreed at detailed design stage pursuant to discharge of condition / reserved matters application.

Robert Hitchins
The Complete Development Solution

Site Name: Land off Harp Hill

Drawing Title: Indicative Access Longsections

Drawing Number: 333.E.7.1

Drawn By: TGF/EJA GRJ Checked By: GRJ Date: 15.07.2020 Scale: As shown

The Manor, Boddington, Cheltenham, Gloucestershire, GL51 0TJ
Tel: 01242 680694
www.robert-hitchins.co.uk