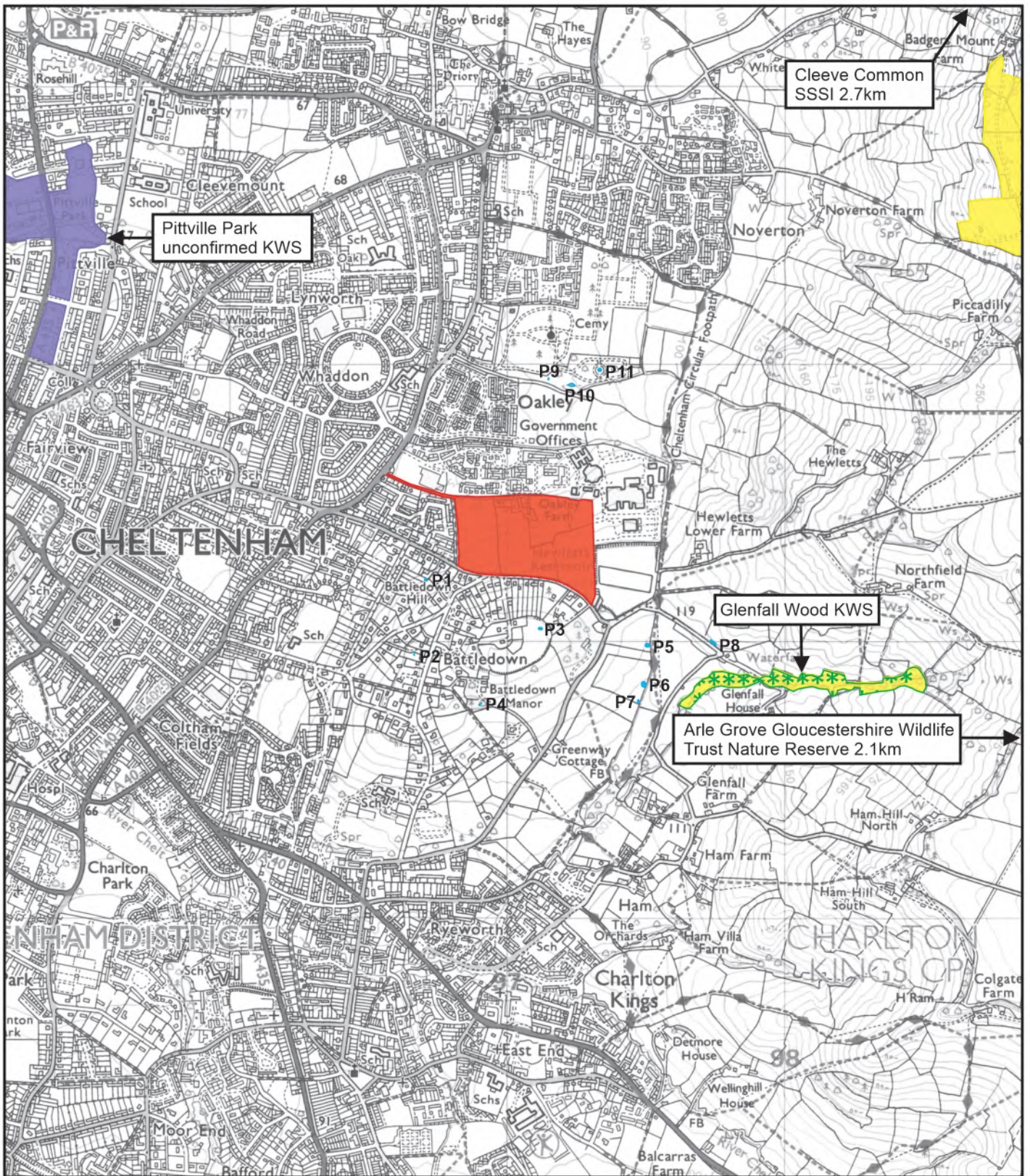


FIGURES AND APPENDICES

FIGURES

FIGURE 7.1

Site Location and Ecological Designations



KEY:

- SITE LOCATION
- KEY WILDLIFE SITE (KWS)
- UNCONFIRMED SITE (POTENTIAL KWS)
- ANCIENT AND SEMI-NATURAL WOODLAND
- POND

FIGURE 7.1
Site Location &
Ecological Designations

DRWG No: P1234_0 REV: A
 Date: 08/11/2019
 Scale : 1:25,000 @ A4



FIGURE 7.2

Ecological Features

Based upon the Ordnance Survey map with permission of the Controller of Her Majesty's Stationery Office. © Crown Copyright. Ecology Solutions Ltd, Farncombe Estate, Broadway, Worcestershire, WR12 7LJ. CEM2013000228



- KEY:**
- SITE BOUNDARY
 - SEMI-IMPROVED GRASSLAND
 - AMENITY GRASSLAND
 - RUDERAL-DOMINATED GRASSLAND
 - RUDERAL VEGETATION
 - DRY DEPRESSION
 - BRAMBLE SCRUB
 - CLEARED BRAMBLE SCRUB
 - SCATTERED SCRUB
 - HEDGEROW POTENTIALLY QUALIFYING AS 'IMPORTANT'
 - SPECIES-RICH HEDGEROW
 - SPECIES-POOR HEDGEROW
 - TREE
 - AREA OF HIGHER SPECIES DIVERSITY - WITH HIGHER DENSITY OF INDICATOR SPECIES FOR PRIORITY HABITAT G06
 - DRY DITCH
 - BUILDING
 - DEMOLISHED BUILDING / CLEARED GROUND
 - DIRT TRACK
 - HARDSTANDING
 - GATE

FIGURE 7.2
Ecological Features

DRWG No: P1234_0 REV: A
Date: 08/11/2019
Scale : 1:25,000 @ A3



FIGURE 7.3

Protected Species

Based upon the Ordnance Survey map with permission of the Controller of Her Majesty's Stationery Office. © Crown Copyright. Ecology Solutions Ltd, Farncombe Estate, Broadway, Worcestershire, WR12 7LJ. CEM20130000228







- KEY:**
-  SITE BOUNDARY
 -  OAK WITH OCCASIONAL SUMMER DAY ROOST USED BY NOCTULE BAT
 -  TREE WITH FEATURES SUITABLE TO SUPPORT ROOSTING BATS
 -  MAMMAL PUSH-THROUGH

FIGURE 7.3
Protected Species

DRWG No: P1234_0 REV: A
Date: 08/11/2019
Scale : 1:25,000 @ A3



FIGURE 7.4

Bat Activity Survey Results April 2019

Based upon the Ordnance Survey map with permission of the Controller of Her Majesty's Stationery Office. © Crown Copyright. Ecology Solutions Ltd, Farncombe Estate, Broadway, Worcestershire, WR12 7LJ. CEM20130000228



- KEY:**
- SITE BOUNDARY
 - AUTOMATED BAT DETECTOR LOCATION
 - ★ COMMON PIPISTRELLE REGISTRATION
 - ★ SOPRANO PIPISTRELLE REGISTRATION
 - ★ MYOTIS SP. REGISTRATION
 - ★ NYCTALUS SP. REGISTRATION

FIGURE 7.4
Bat Activity
April 2019
 DRWG No: P1234_0 REV: A
 Date: 08/11/2019
 Scale : 1:25,000 @ A3



FIGURE 7.5

Bat Activity Survey Results May 2019

Based upon the Ordnance Survey map with permission of the Controller of Her Majesty's Stationery Office. © Crown Copyright. Ecology Solutions Ltd, Farncombe Estate, Broadway, Worcestershire, WR12 7LJ. CEM20130000228



- KEY:**
- SITE BOUNDARY
 - AUTOMATED BAT DETECTOR LOCATION
 - ★ COMMON PIPISTRELLE REGISTRATION
 - ★ SOPRANO PIPISTRELLE REGISTRATION
 - ★ NATHUSIUS PIPISTRELLE REGISTRATION
 - ★ MYOTIS SP. REGISTRATION
 - NYCTALUS SP. REGISTRATION

FIGURE 7.5
Bat Activity
May 2019

DRWG No: P1234_0 REV: A
 Date: 08/11/2019
 Scale : 1:25,000 @ A3



FIGURE 7.6

Bat Activity Survey Results June 2019

Based upon the Ordnance Survey map with permission of the Controller of Her Majesty's Stationery Office. © Crown Copyright. Ecology Solutions Ltd, Farncombe House, Farncombe Estate, Broadway, Worcestershire, WR12 7LJ. CEM2013000228



- KEY:**
- SITE BOUNDARY
 - AUTOMATED BAT DETECTOR LOCATION
 - ★ COMMON PIPISTRELLE REGISTRATION
 - ★ SOPRANO PIPISTRELLE REGISTRATION
 - ★ NATHUSIUS PIPISTRELLE REGISTRATION
 - ★ MYOTIS SP. REGISTRATION
 - NYCTALUS SP. REGISTRATION
 - ★ LESSER HORSESHOE REGISTRATION

FIGURE 7.6
Bat Activity
June 2019
 DRWG No: P1234_0 REV: A
 Date: 08/11/2019
 Scale : 1:25,000 @ A3



FIGURE 7.7

Bat Activity Survey Results July 2019

Based upon the Ordnance Survey map with permission of the Controller of Her Majesty's Stationery Office. © Crown Copyright. Ecology Solutions Ltd, Farncombe Estate, Broadway, Worcestershire, WR12 7LJ. CEM2013000228



- KEY:**
- SITE BOUNDARY
 - AUTOMATED BAT DETECTOR LOCATION
 - COMMON PIPISTRELLE REGISTRATION
 - SOPRANO PIPISTRELLE REGISTRATION
 - NATHUSIUS PIPISTRELLE REGISTRATION
 - MYOTIS SP. REGISTRATION
 - NYCTALUS SP. REGISTRATION
 - BROWN LONG-EARED REGISTRATION
 - LESSER HORSESHOE REGISTRATION

FIGURE 7.7
Bat Activity
July 2019
 DRWG No: P1234_0 REV: A
 Date: 08/11/2019
 Scale : 1:25,000 @ A3



FIGURE 7.8

Bat Activity Survey Results August2019

Based upon the Ordnance Survey map with permission of the Controller of Her Majesty's Stationery Office. © Crown Copyright. Ecology Solutions Ltd, Farncombe Estate, Broadway, Worceshire, WR12 7LJ. CEM2013000228



- KEY:**
- SITE BOUNDARY
 - AUTOMATED BAT DETECTOR LOCATION
 - ★ COMMON PIPISTRELLE REGISTRATION
 - ★ MYOTIS SP. REGISTRATION
 - NYCTALUS SP. REGISTRATION
 - ☼ BROWN LONG-EARED REGISTRATION

FIGURE 7.8
Bat Activity
August 2019

DRWG No: P1234_0 REV: A
 Date: 08/11/2019
 Scale : 1:25,000 @ A3



FIGURE 7.9

Bat Activity Survey Results September 2019

Based upon the Ordnance Survey map with permission of the Controller of Her Majesty's Stationery Office. © Crown Copyright. Ecology Solutions Ltd, Farncombe Estate, Broadway, Worcestershire, WR12 7LJ. CEM20130000228



- KEY:**
- SITE BOUNDARY
 - AUTOMATED BAT DETECTOR LOCATION
 - ★ COMMON PIPISTRELLE REGISTRATION
 - ★ SOPRANO PIPISTRELLE REGISTRATION
 - ★ BROWN LONG-EARED REGISTRATION

FIGURE 7.9
Bat Activity
September 2019

DRWG No: P1234_0 REV: A
 Date: 08/11/2019
 Scale : 1:25,000 @ A3

